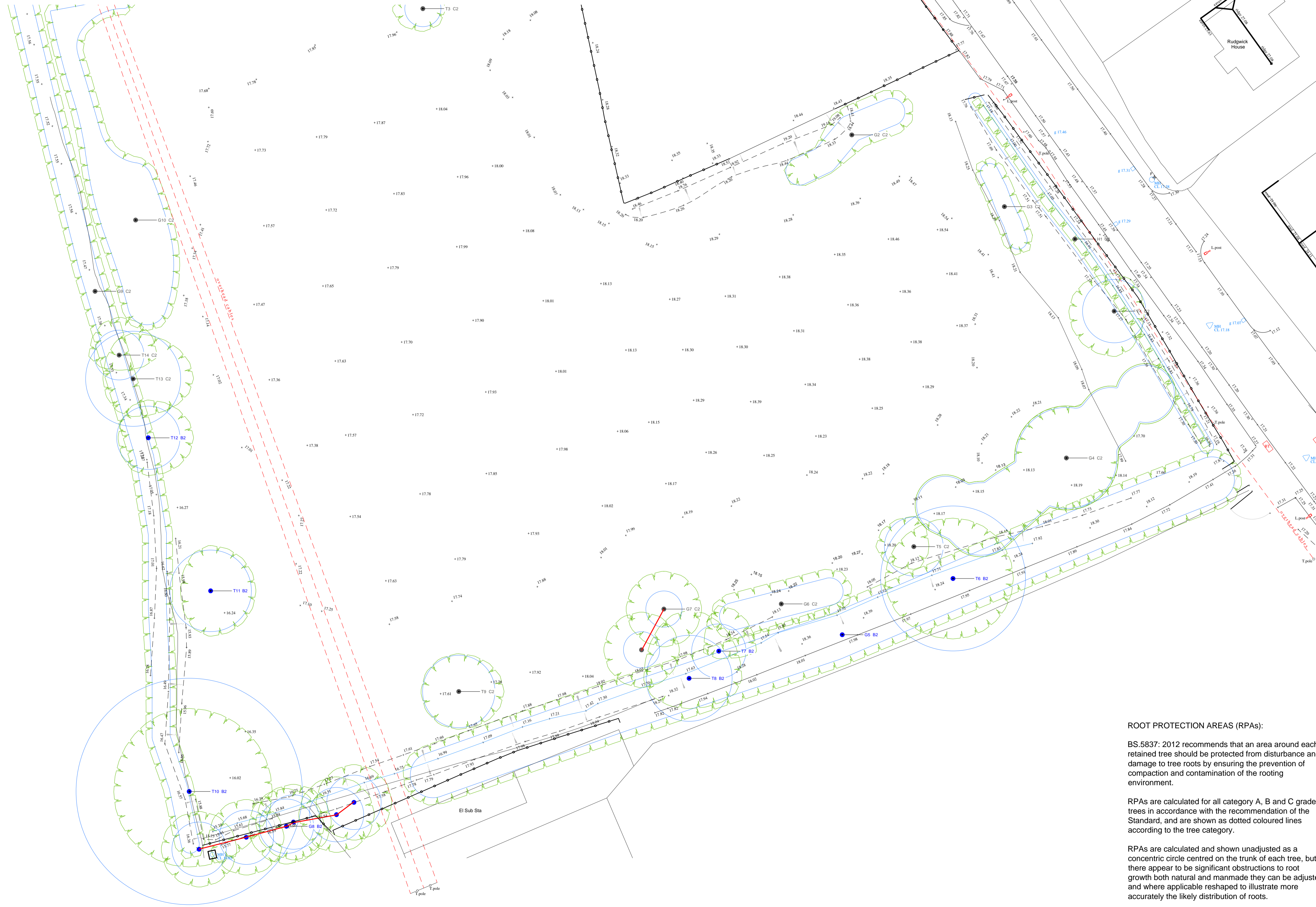


Tree Survey Plan - Sheet 2 of 2




Land at Upper Horsebridge Road, Lower Horsebridge, Hailsham, East Sussex

Decimus

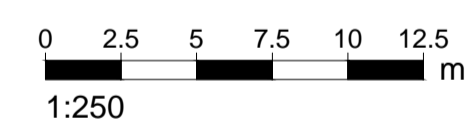


Notes:
 This plan is generally based on the requirements as set out in the revised British Standard BS5837:2012.
 The original of this drawing was produced in colour - a monochrome or black & white copy should not be relied upon.
 This Tree Survey Plan should be used to help inform the design and layout of the proposed development, including demolition, earthworks, buildings, roads, and services. A useful and informative resource for all parties with an interest in development can be found in Annex A of BS5837:2012.
 To be read in conjunction with Lloyd Bore Tree Survey Report.

LEGEND:

-  Tree Canopy
-  Root Protection Area
-  Site Boundary

| Tree Survey Schedule | | | | |
|----------------------|-------------------------|--------|-----------------------------|-----------|
| Surveyed Trees | | | | |
| Ref. | Species | Height | Stem | B.S. Cat. |
| G1 | Mixed group | 4m | 0.1m | C2 |
| G2 | Mixed group | 7m | 0.15m | C2 |
| G3 | Blackthorn and hawthorn | 5m | 0.1m | C2 |
| G4 | Mixed group | 6m | 0.15m | C2 |
| G5 | Mixed group | 10m | 0.25m | B2 |
| G6 | Mixed group | 10m | 0.15m | C2 |
| G7 | Oak | 6m | 0.2m | C2 |
| G8 | Mixed group | 10m | 0.3m | B2 |
| G9 | Mixed group | 6m | 0.1m | C2 |
| G10 | Mixed group | 5m | 0.1m | C2 |
| H1 | Hawthorn | 3m | 0.07m | C2 |
| T1 | Ash | 11m | 0.55m | B2 |
| T2 | Wild cherry | 7m | 0.200; 0.250m | C2 |
| T3 | Apple | 4m | 0.19m | C2 |
| T4 | Oak | 7m | 0.34m | C2 |
| T5 | Oak | 8m | 0.33m | C2 |
| T6 | Oak | 14m | 0.400; 0.350; 0.450; 0.400m | B2 |
| T7 | Ash | 10m | 0.29m | B2 |
| T8 | Ash | 11m | 0.250; 0.280; 0.300m | B2 |
| T9 | Oak | 9m | 0.39m | C2 |
| T10 | Oak | 18m | 1.3m | B2 |
| T11 | Oak | 8m | 0.44m | B2 |
| T12 | Oak | 8m | 0.34m | B2 |
| T13 | Beech | 9m | 0.52m | C2 |
| T14 | Ash | 9.5m | 0.180; 0.220m | C2 |



rev. _____ rev. date: **13/10/2016**
 revision note: _____

drawing no. **3936_DR_004**

client & project:
Decimus
Land at Upper Horsebridge Road
Lower Horsebridge
Hailsham, East Sussex

drawing title:
Tree Survey Plan
Sheet 2 of 2

status: **Information**
 scale: **1:200** drawn by: **DM**
 sheet: **A1** checked by: _____



33 ST GEORGE'S PLACE
 CANTERBURY
 KENT CT1 1UT

t: 01227 464 340
 e: mail@lloydore.co.uk
 w: www.lloydore.co.uk

ROOT PROTECTION AREAS (RPAs):

BS.5837: 2012 recommends that an area around each retained tree should be protected from disturbance and damage to tree roots by ensuring the prevention of compaction and contamination of the rooting environment.

RPAs are calculated for all category A, B and C grade trees in accordance with the recommendation of the Standard, and are shown as dotted coloured lines according to the tree category.

RPAs are calculated and shown unadjusted as a concentric circle centred on the trunk of each tree, but if there appear to be significant obstructions to root growth both natural and manmade they can be adjusted and where applicable reshaped to illustrate more accurately the likely distribution of roots.

The RPAs are shown unadjusted on this plan.