

**Sussex**

**Published 1899**

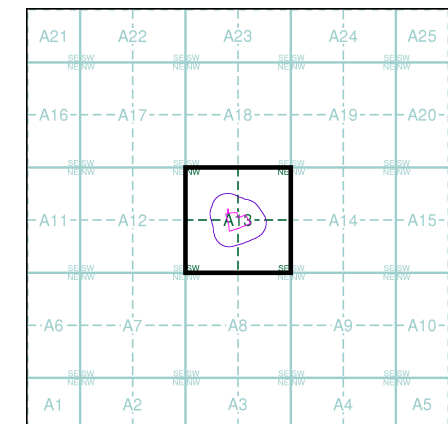
**Source map scale - 1:2,500**

The historical maps shown were reproduced from maps predominantly held at the scale adopted for England, Wales and Scotland in the 1840's. In 1854 the 1:2,500 scale was adopted for mapping urban areas and by 1896 it covered the whole of what were considered to be the cultivated parts of Great Britain. The published date given below is often some years later than the surveyed date. Before 1938, all OS maps were based on the Cassini Projection, with independent surveys of a single county or group of counties, giving rise to significant inaccuracies in outlying areas.

**Map Name(s) and Date(s)**

055_12 1899 1:2,500	056_09 1899 1:2,500
055_16 1899 1:2,500	056_13 1899 1:2,500

**Historical Map - Segment A13**

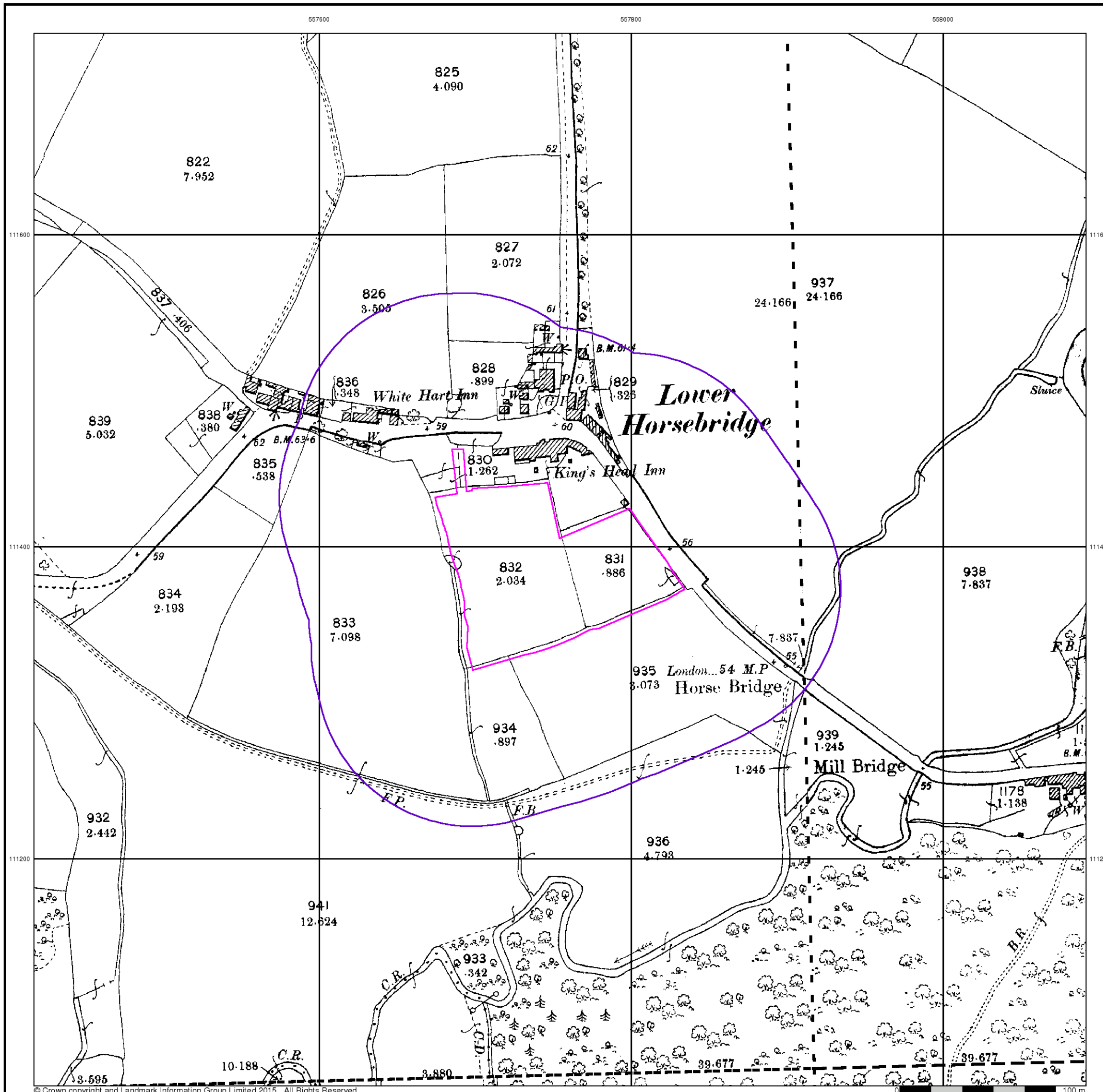


**Order Details**

Order Number: 91223631\_1\_1  
Customer Ref: 16.9179  
National Grid Reference: 557740, 111390  
Slice: A  
Site Area (Ha): 1.17  
Search Buffer (m): 100

**Site Details**

Lower Horsebridge, Hailsham, BN27 4DL



**Sussex**

**Published 1910**

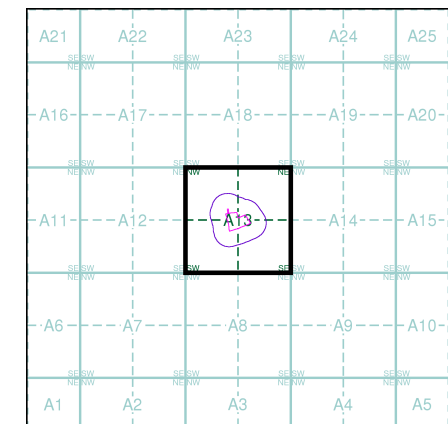
**Source map scale - 1:2,500**

The historical maps shown were reproduced from maps predominantly held at the scale adopted for England, Wales and Scotland in the 1840's. In 1854 the 1:2,500 scale was adopted for mapping urban areas and by 1896 it covered the whole of what were considered to be the cultivated parts of Great Britain. The published date given below is often some years later than the surveyed date. Before 1938, all OS maps were based on the Cassini Projection, with independent surveys of a single county or group of counties, giving rise to significant inaccuracies in outlying areas.

**Map Name(s) and Date(s)**

055_12 1910 1:2,500	056_09 1910 1:2,500
055_16 1910 1:2,500	056_13 1910 1:2,500

**Historical Map - Segment A13**

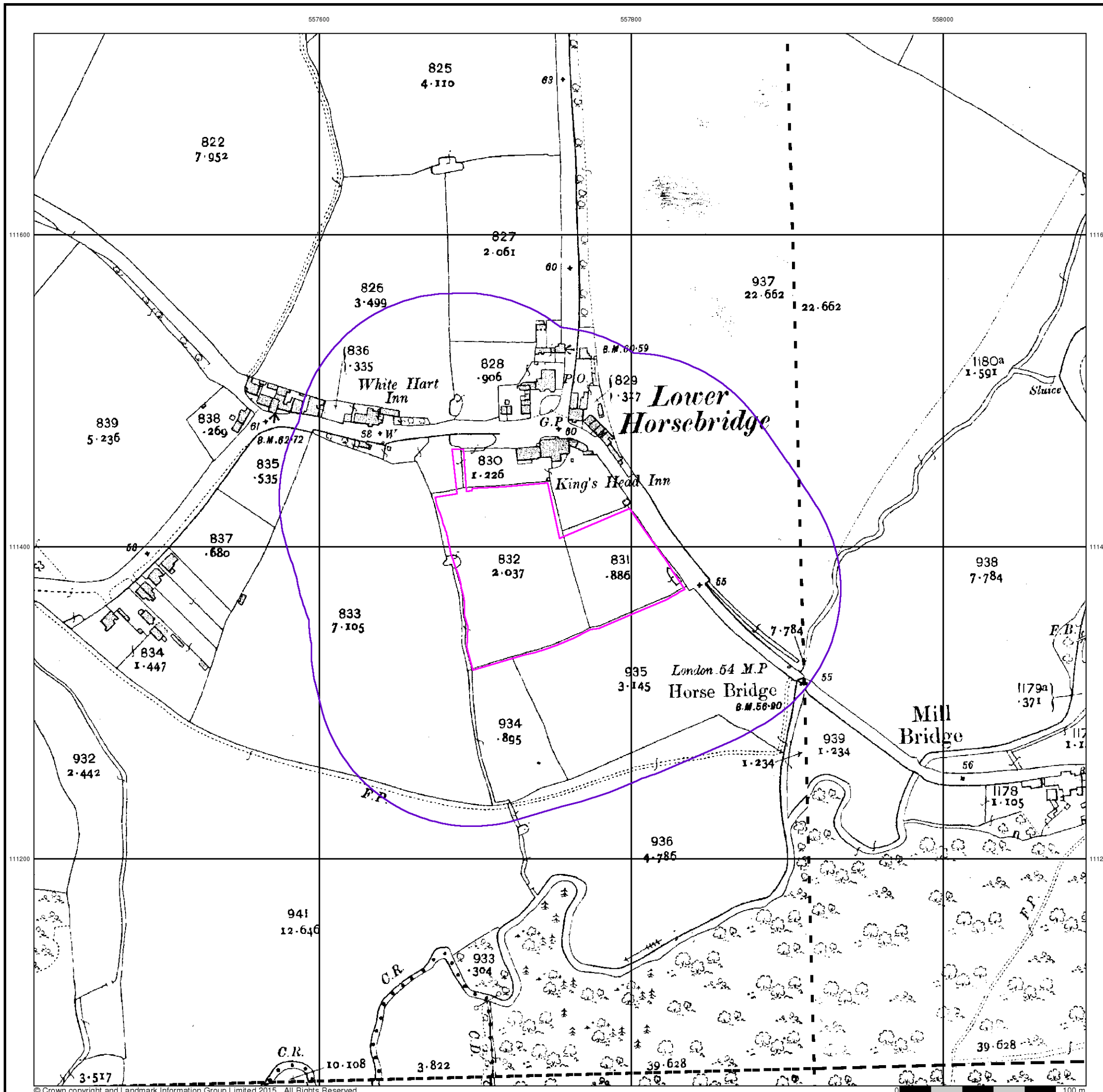


**Order Details**

Order Number: 91223631\_1\_1  
Customer Ref: 16.9179  
National Grid Reference: 557740, 111390  
Slice: A  
Site Area (Ha): 1.17  
Search Buffer (m): 100

**Site Details**

Lower Horsebridge, Hailsham, BN27 4DL



**Sussex**

**Published 1932 - 1937**

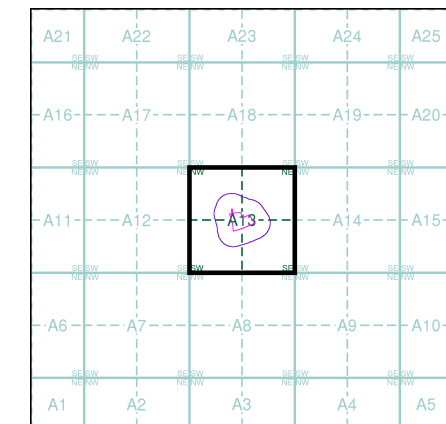
**Source map scale - 1:2,500**

The historical maps shown were reproduced from maps predominantly held at the scale adopted for England, Wales and Scotland in the 1840's. In 1854 the 1:2,500 scale was adopted for mapping urban areas and by 1896 it covered the whole of what were considered to be the cultivated parts of Great Britain. The published date given below is often some years later than the surveyed date. Before 1938, all OS maps were based on the Cassini Projection, with independent surveys of a single county or group of counties, giving rise to significant inaccuracies in outlying areas.

**Map Name(s) and Date(s)**

055_12 1937 1:2,500	056_09 1932 1:2,500
	056_13 1932 1:2,500

**Historical Map - Segment A13**

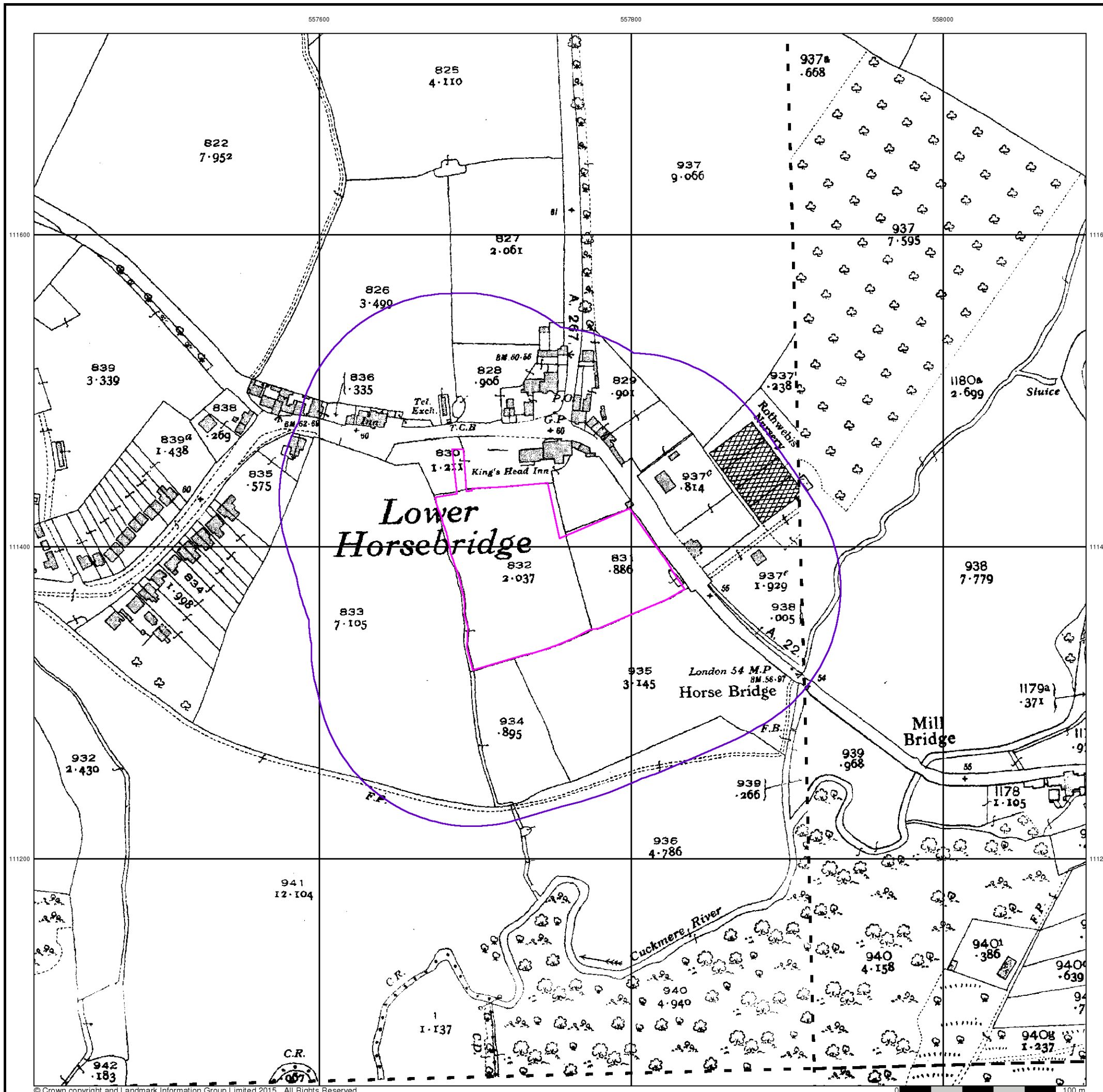


**Order Details**

Order Number: 91223631\_1\_1  
Customer Ref: 16.9179  
National Grid Reference: 557740, 111390  
Slice: A  
Site Area (Ha): 1.17  
Search Buffer (m): 100

**Site Details**

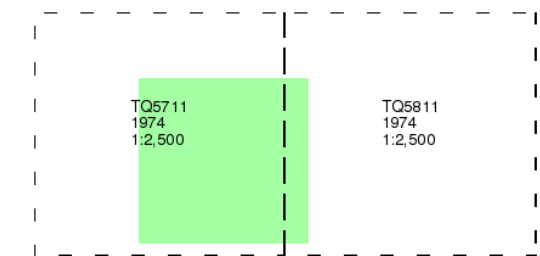
Lower Horsebridge, Hailsham, BN27 4DL



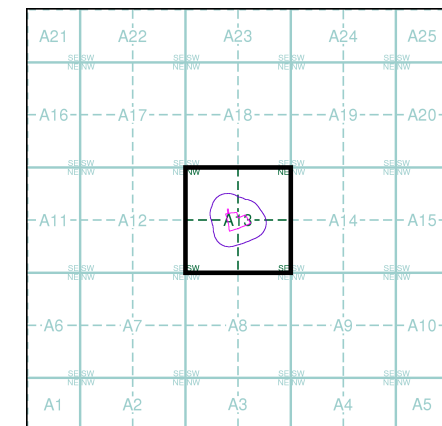
**Ordnance Survey Plan**  
**Published 1974**  
**Source map scale - 1:2,500**

The historical maps shown were reproduced from maps predominantly held at the scale adopted for England, Wales and Scotland in the 1840's. In 1854 the 1:2,500 scale was adopted for mapping urban areas and by 1896 it covered the whole of what were considered to be the cultivated parts of Great Britain. The published date given below is often some years later than the surveyed date. Before 1938, all OS maps were based on the Cassini Projection, with independent surveys of a single county or group of counties, giving rise to significant inaccuracies in outlying areas.

**Map Name(s) and Date(s)**



**Historical Map - Segment A13**



**Order Details**

Order Number: 91223631\_1\_1  
Customer Ref: 16.9179  
National Grid Reference: 557740, 111390  
Slice: A  
Site Area (Ha): 1.17  
Search Buffer (m): 100

**Site Details**

Lower Horsebridge, Hailsham, BN27 4DL



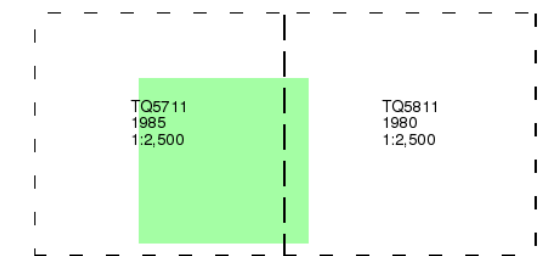
**Additional SIMs**

**Published 1980 - 1985**

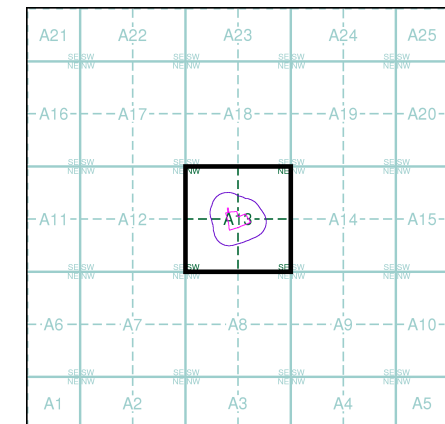
**Source map scale - 1:2,500**

The SIM cards (Ordnance Survey's 'Survey of Information on Microfilm') are further, minor editions of mapping which were produced and published in between the main editions as an area was updated. They date from 1947 to 1994, and contain detailed information on buildings, roads and land-use. These maps were produced at both 1:2,500 and 1:1,250 scales.

**Map Name(s) and Date(s)**



**Historical Map - Segment A13**



**Order Details**

Order Number: 91223631\_1\_1  
 Customer Ref: 16.9179  
 National Grid Reference: 557740, 111390  
 Slice: A  
 Site Area (Ha): 1.17  
 Search Buffer (m): 100

**Site Details**

Lower Horsebridge, Hailsham, BN27 4DL



557600

557800

558000

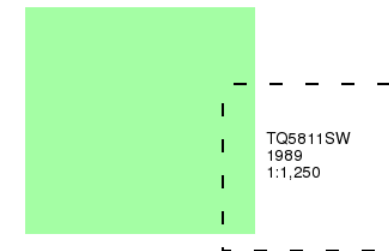
### Ordnance Survey Plan

Published 1989

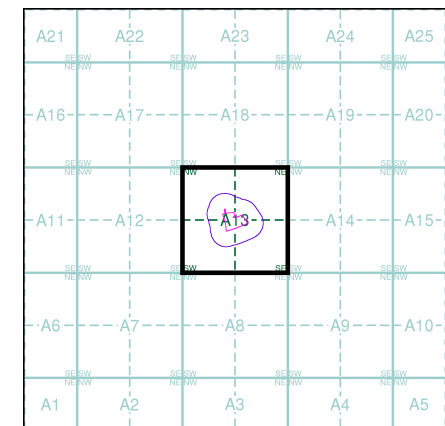
Source map scale - 1:1,250

The historical maps shown were reproduced from maps predominantly held at the scale adopted for England, Wales and Scotland in the 1840's. In 1854 the 1:2,500 scale was adopted for mapping urban areas and by 1896 it covered the whole of what were considered to be the cultivated parts of Great Britain. The published date given below is often some years later than the surveyed date. Before 1938, all OS maps were based on the Cassini Projection, with independent surveys of a single county or group of counties, giving rise to significant inaccuracies in outlying areas.

### Map Name(s) and Date(s)



### Historical Map - Segment A13



### Order Details

Order Number: 91223631\_1\_1  
 Customer Ref: 16.9179  
 National Grid Reference: 557740, 111390  
 Slice: A  
 Site Area (Ha): 1.17  
 Search Buffer (m): 100

### Site Details

Lower Horsebridge, Hailsham, BN27 4DL

111600

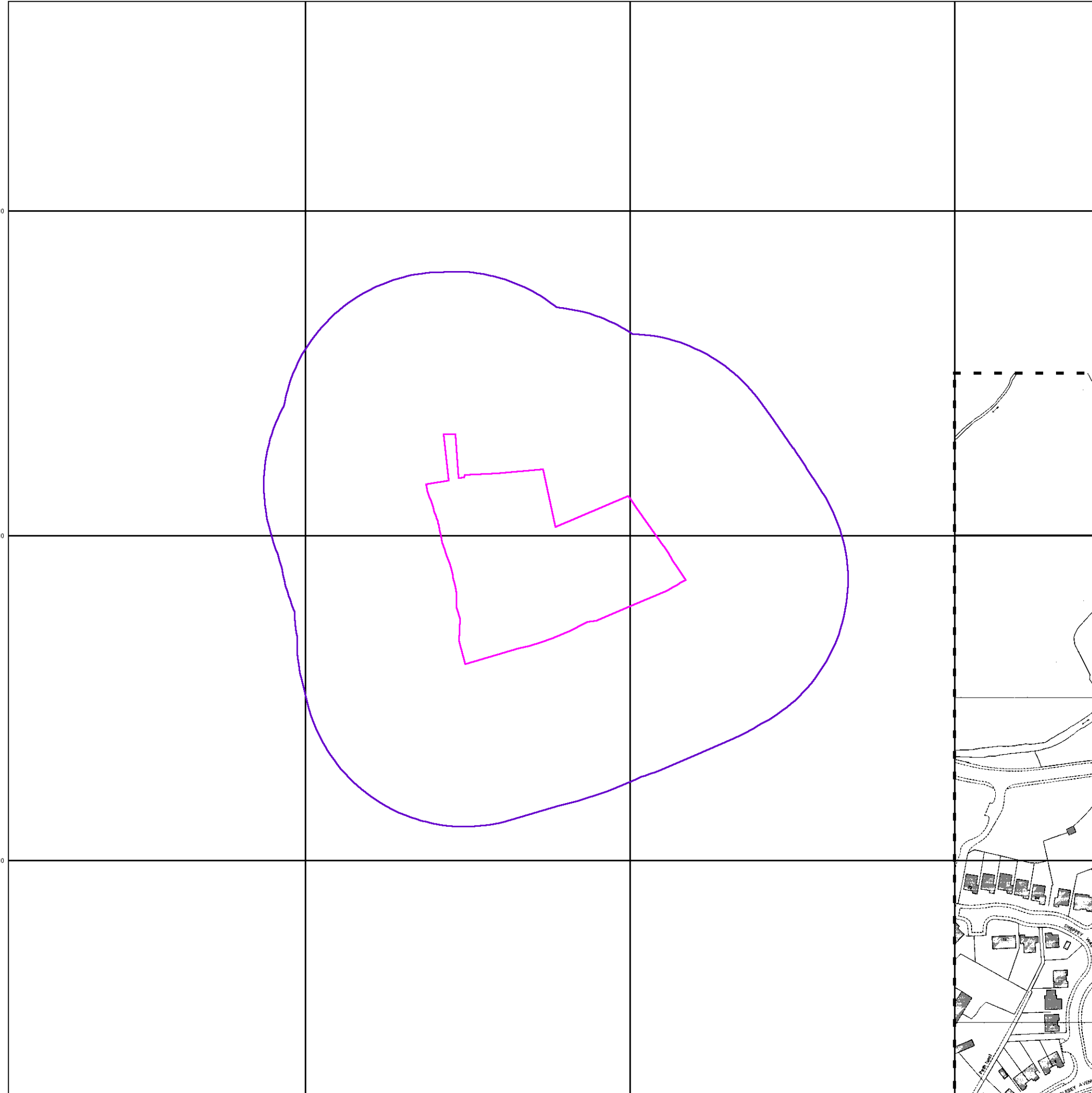
111600

111400

111400

111200

111200



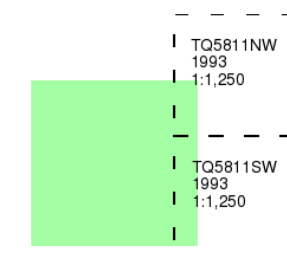
**Large-Scale National Grid Data**

**Published 1993**

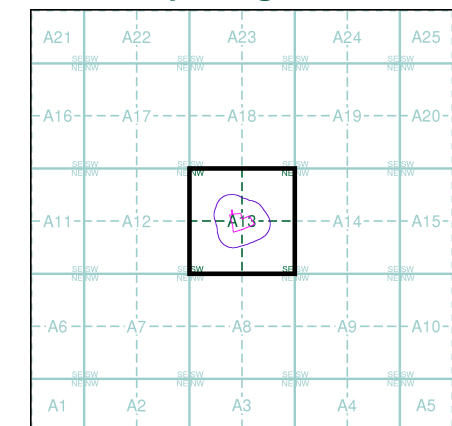
**Source map scale - 1:1,250**

'Large Scale National Grid Data' superseded SIM cards (Ordnance Survey's 'Survey of Information on Microfilm') in 1992, and continued to be produced until 1999. These maps were the fore-runners of digital mapping and so provide detailed information on houses and roads, but tend to show less topographic features such as vegetation. These maps were produced at both 1:2,500 and 1:1,250 scales.

**Map Name(s) and Date(s)**



**Historical Map - Segment A13**

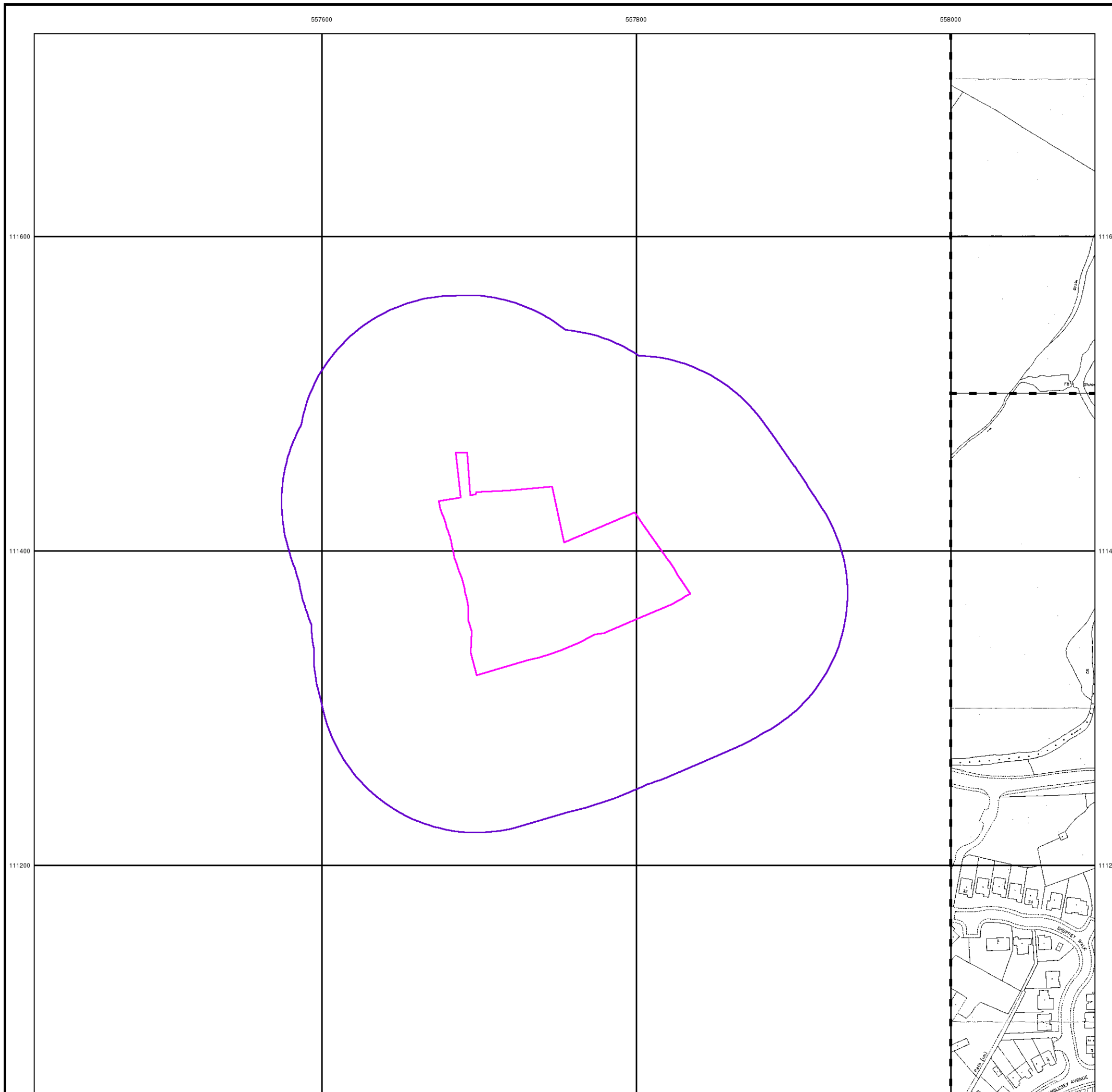


**Order Details**

Order Number: 91223631\_1\_1  
 Customer Ref: 16.9179  
 National Grid Reference: 557740, 111390  
 Slice: A  
 Site Area (Ha): 1.17  
 Search Buffer (m): 100

**Site Details**

Lower Horsebridge, Hailsham, BN27 4DL



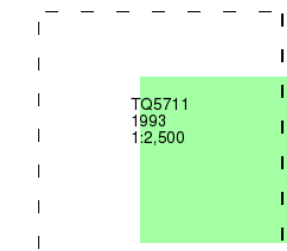
## Large-Scale National Grid Data

Published 1993

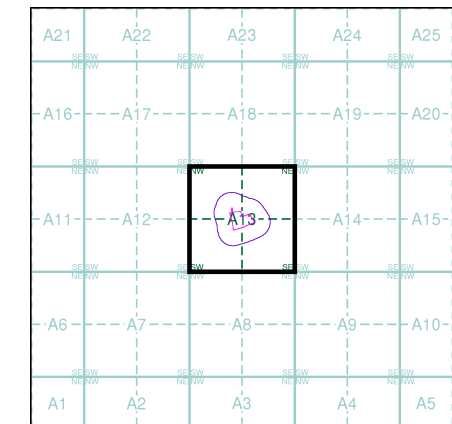
Source map scale - 1:2,500

'Large Scale National Grid Data' superseded SIM cards (Ordnance Survey's 'Survey of Information on Microfilm') in 1992, and continued to be produced until 1999. These maps were the fore-runners of digital mapping and so provide detailed information on houses and roads, but tend to show less topographic features such as vegetation. These maps were produced at both 1:2,500 and 1:1,250 scales.

### Map Name(s) and Date(s)



### Historical Map - Segment A13



### Order Details

Order Number: 91223631\_1\_1  
 Customer Ref: 16.9179  
 National Grid Reference: 557740, 111390  
 Slice: A  
 Site Area (Ha): 1.17  
 Search Buffer (m): 100

### Site Details

Lower Horsebridge, Hailsham, BN27 4DL





# APPENDIX C

## Photographic Log



# Investigation Photographs

Project Ref: 16.9179

Site Name: Land at Lower Horsebridge

1.



2.



- 1) Site access, via temporary metal fencing panels.
- 2) View of access taken from the site.
- 3) Western areas of the site.
- 4) Eastern areas of the site and location of proposed residential development.

3.



4.



# Investigation Photographs

Project Ref: 16.9179

Site Name: Land at Lower Horsebridge

5.



6.



7.



8.



- 5) Surface of the site comprising grass/vegetation.
- 6) Mature oak tree on site.
- 7) Hedges and trees make up the site's field boundaries.
- 8) Dense vegetation along the perimeters of the site.

# Investigation Photographs

Project Ref: 16.9179

Site Name: Land at Lower Horsebridge

9.



10.



11.



12.



- 9) Containers of what appears to be used cooking oil.
- 10) Evidence of burning on site.
- 11) Disused equipment, debris and rubble on site, located by access gate.
- 12) Site access.