

**Site Details:**

STREET RECORD, SHOLDEN  
DRIVE, SHOLDEN, CT14 0AD


**Client Ref:** BMW2914-POR032415  
**Report Ref:** HMD-214-7125911\_1250scale\_3\_2  
**Grid Ref:** 635916, 152265

**Map Name:** National Grid

**Map date:** 1995

**Scale:** 1:1,250

**Printed at:** 1:2,000



Surveyed 1995  
Revised 1995  
Edition N/A  
Copyright 1995  
Levelled N/A

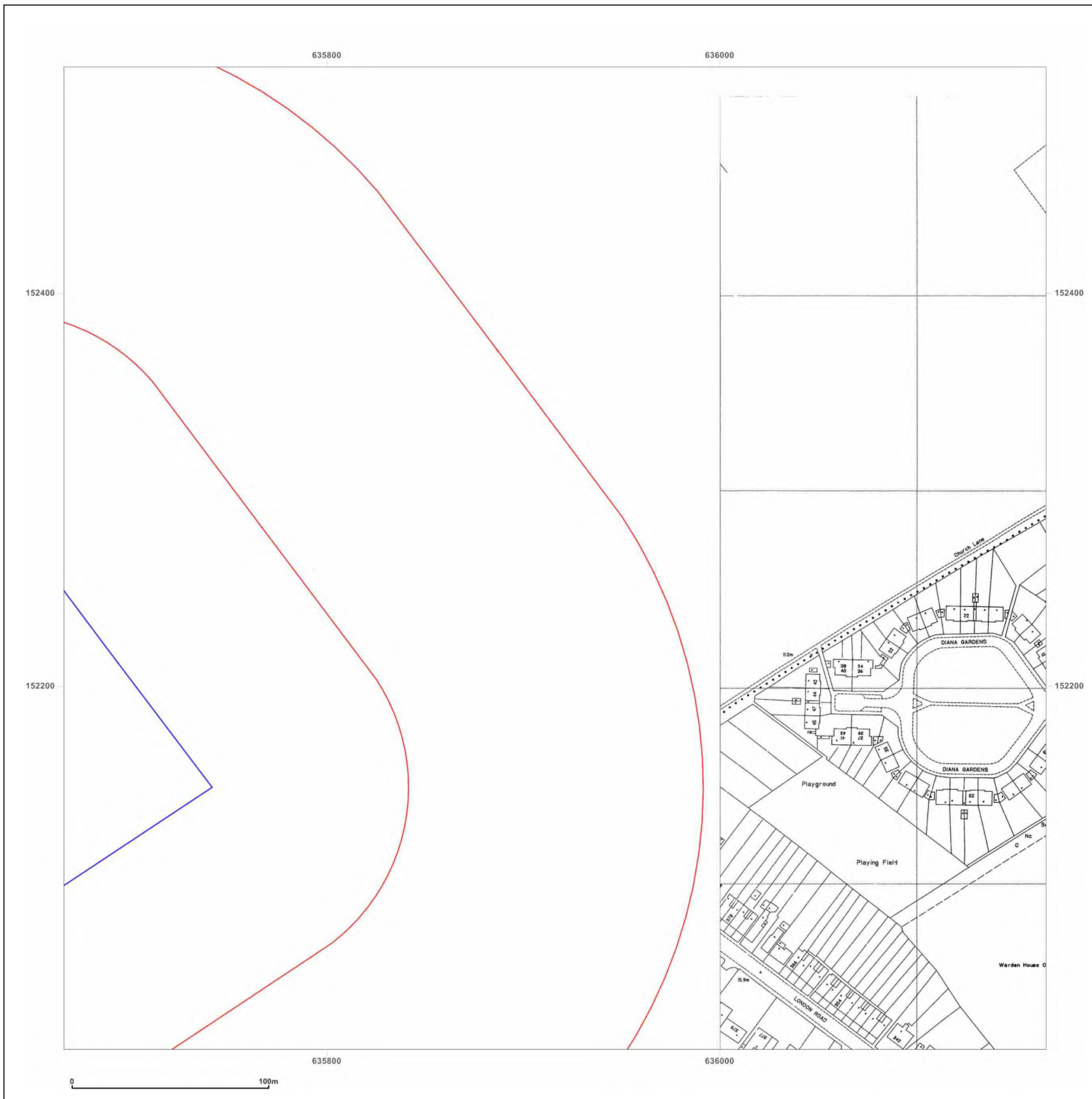


Produced by  
Groundsure Insights  
T: 08444 159000  
E: [info@groundsure.com](mailto:info@groundsure.com)  
W: [www.groundsure.com](http://www.groundsure.com)

© Crown copyright and database rights 2018 Ordnance Survey 100035207

Production date: 05 October 2020

Map legend available at:  
[www.groundsure.com/sites/default/files/groundsure\\_legend.pdf](http://www.groundsure.com/sites/default/files/groundsure_legend.pdf)





**Site Details:**

STREET RECORD, SHOLDEN DRIVE, SHOLDEN, CT14 0AD


**Client Ref:** BMW2914-POR032415  
**Report Ref:** HMD-214-7125911\_1250scale\_3\_2  
**Grid Ref:** 635916, 152265

**Map Name:** LandLine

**Map date:** 2003

**Scale:** 1:1,250

**Printed at:** 1:1,250



Produced by  
 Groundsure Insights  
 T: 08444 159000  
 E: [info@groundsure.com](mailto:info@groundsure.com)  
 W: [www.groundsure.com](http://www.groundsure.com)

© Crown copyright and database rights 2018 Ordnance Survey 100035207

Production date: 05 October 2020

Map legend available at:  
[www.groundsure.com/sites/default/files/groundsure\\_legend.pdf](http://www.groundsure.com/sites/default/files/groundsure_legend.pdf)



**Site Details:**

STREET RECORD, SHOLDEN  
DRIVE, SHOLDEN, CT14 0AD


**Client Ref:** BMW2914-POR032415  
**Report Ref:** HMD-214-7125911\_1250scale\_3\_3  
**Grid Ref:** 635916, 152765

**Map Name:** National Grid

**Map date:** 1956

**Scale:** 1:1,250

**Printed at:** 1:2,000



Surveyed 1956  
Revised 1956  
Edition N/A  
Copyright N/A  
Levelled 1952

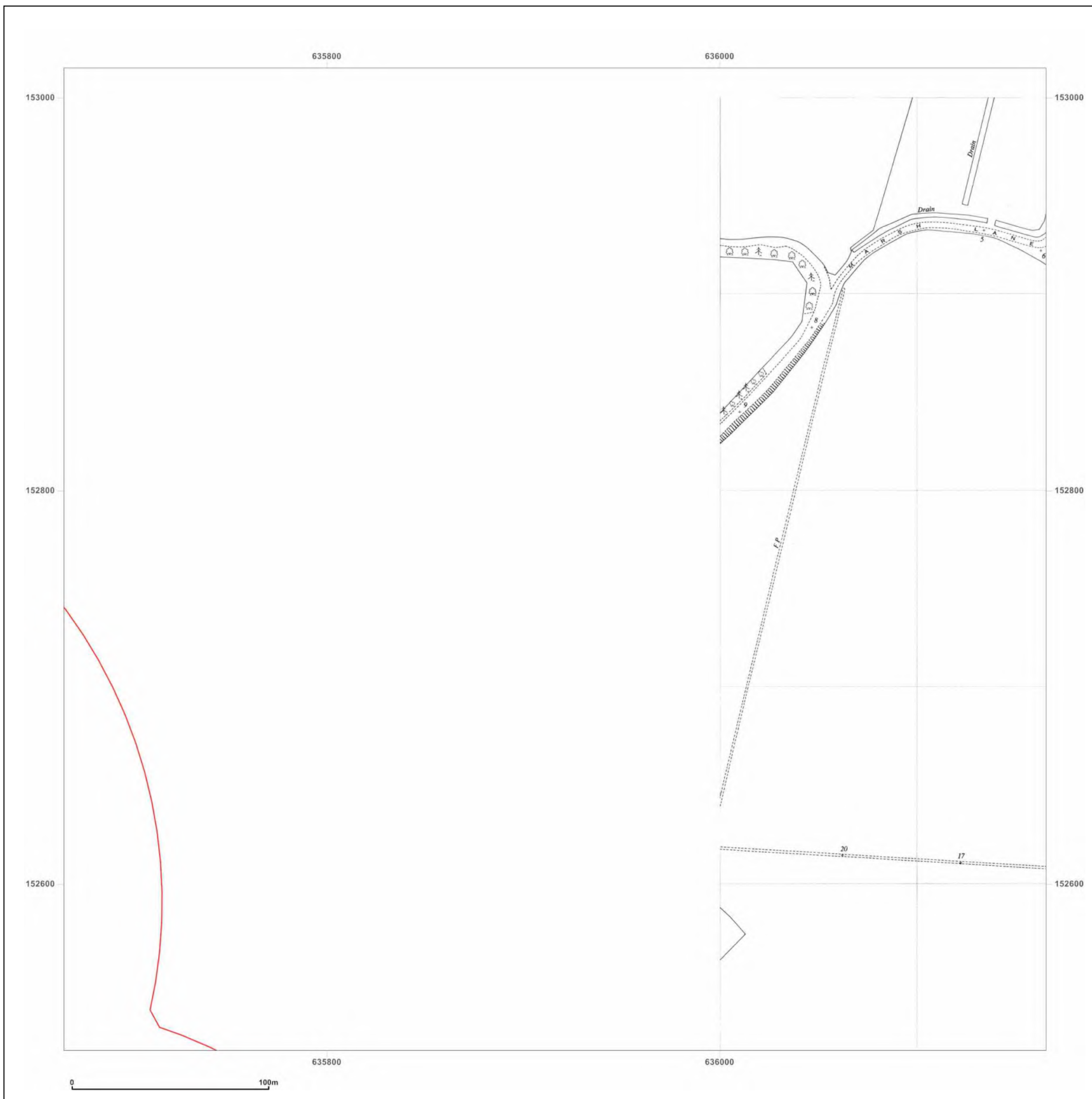


Produced by  
Groundsure Insights  
T: 08444 159000  
E: [info@groundsure.com](mailto:info@groundsure.com)  
W: [www.groundsure.com](http://www.groundsure.com)

© Crown copyright and database rights 2018 Ordnance Survey 100035207

Production date: 05 October 2020

Map legend available at:  
[www.groundsure.com/sites/default/files/groundsure\\_legend.pdf](http://www.groundsure.com/sites/default/files/groundsure_legend.pdf)





**Site Details:**

STREET RECORD, SHOLDEN  
DRIVE, SHOLDEN, CT14 0AD


**Client Ref:** BMW2914-POR032415  
**Report Ref:** HMD-214-7125911\_1250scale\_3\_3  
**Grid Ref:** 635916, 152765

**Map Name:** National Grid

**Map date:** 1957

**Scale:** 1:1,250

**Printed at:** 1:2,000



Surveyed N/A  
Revised N/A  
Edition N/A  
Copyright N/A  
Levelled N/A

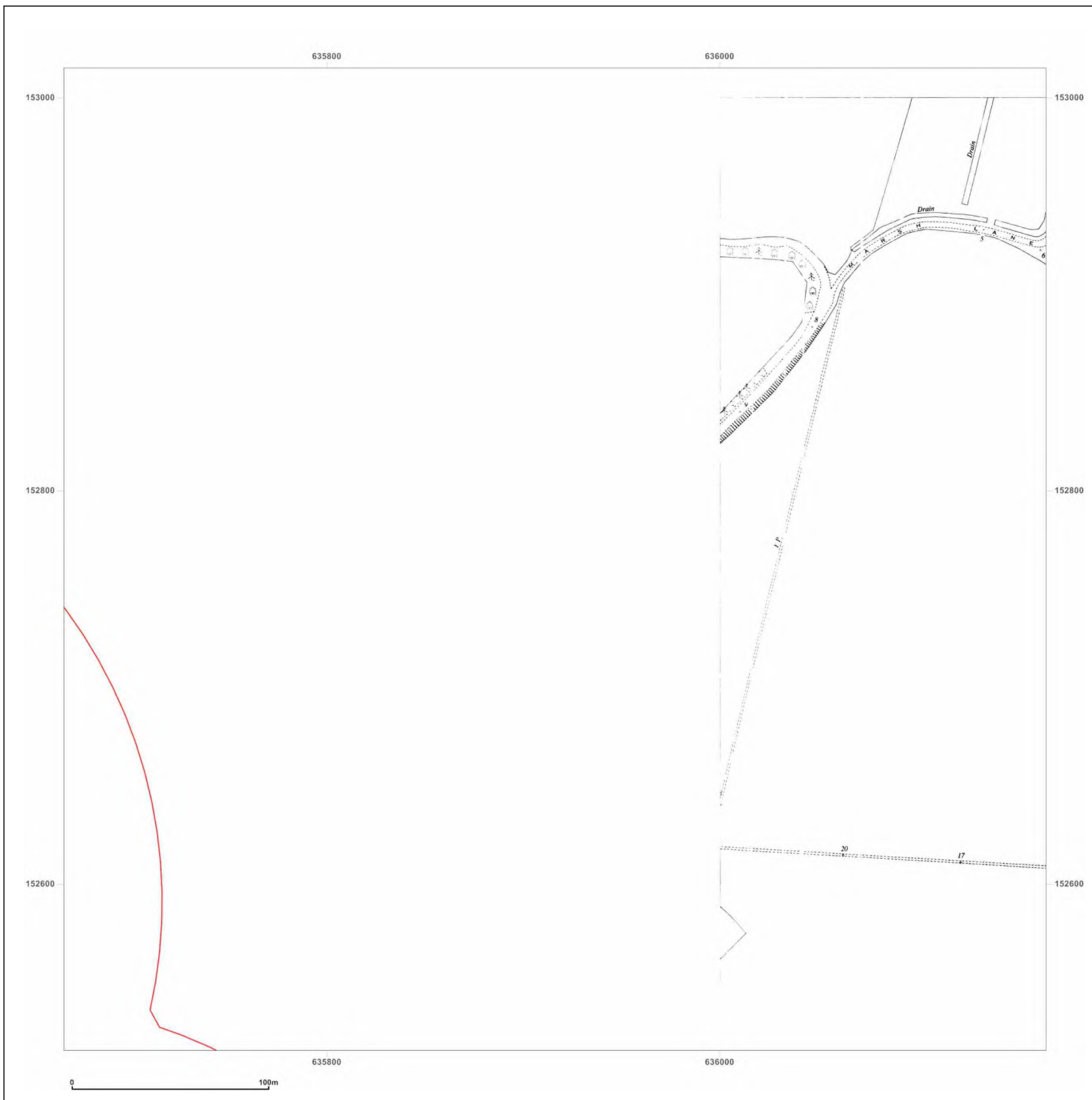


Produced by  
Groundsure Insights  
T: 08444 159000  
E: [info@groundsure.com](mailto:info@groundsure.com)  
W: [www.groundsure.com](http://www.groundsure.com)

© Crown copyright and database rights 2018 Ordnance Survey 100035207

Production date: 05 October 2020

Map legend available at:  
[www.groundsure.com/sites/default/files/groundsure\\_legend.pdf](http://www.groundsure.com/sites/default/files/groundsure_legend.pdf)



**Site Details:**

STREET RECORD, SHOLDEN  
DRIVE, SHOLDEN, CT14 0AD


**Client Ref:** BMW2914-POR032415  
**Report Ref:** HMD-214-7125911\_1250scale\_3\_3  
**Grid Ref:** 635916, 152765

**Map Name:** National Grid

**Map date:** 1988

**Scale:** 1:1,250

**Printed at:** 1:2,000



Surveyed 1975  
Revised 1988  
Edition N/A  
Copyright 1988  
Levelled 1975

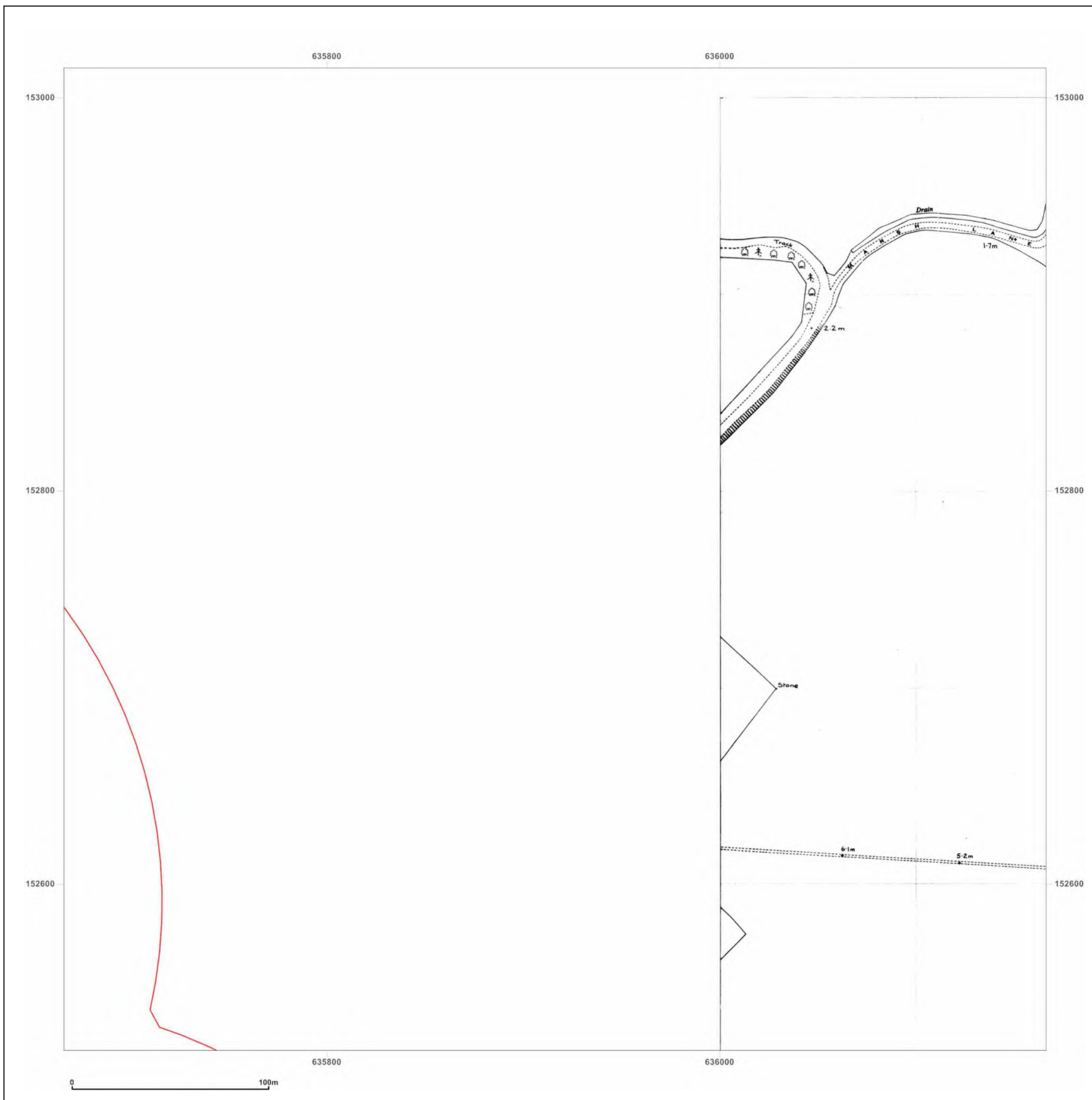


Produced by  
Groundsure Insights  
T: 08444 159000  
E: [info@groundsure.com](mailto:info@groundsure.com)  
W: [www.groundsure.com](http://www.groundsure.com)

© Crown copyright and database rights 2018 Ordnance Survey 100035207

Production date: 05 October 2020

Map legend available at:  
[www.groundsure.com/sites/default/files/groundsure\\_legend.pdf](http://www.groundsure.com/sites/default/files/groundsure_legend.pdf)



**Site Details:**

STREET RECORD, SHOLDEN  
DRIVE, SHOLDEN, CT14 0AD


**Client Ref:** BMW2914-POR032415  
**Report Ref:** HMD-214-7125911\_1250scale\_3\_3  
**Grid Ref:** 635916, 152765

**Map Name:** National Grid

**Map date:** 1993

**Scale:** 1:1,250

**Printed at:** 1:2,000



Surveyed N/A  
Revised N/A  
Edition N/A  
Copyright 1993  
Levelled N/A

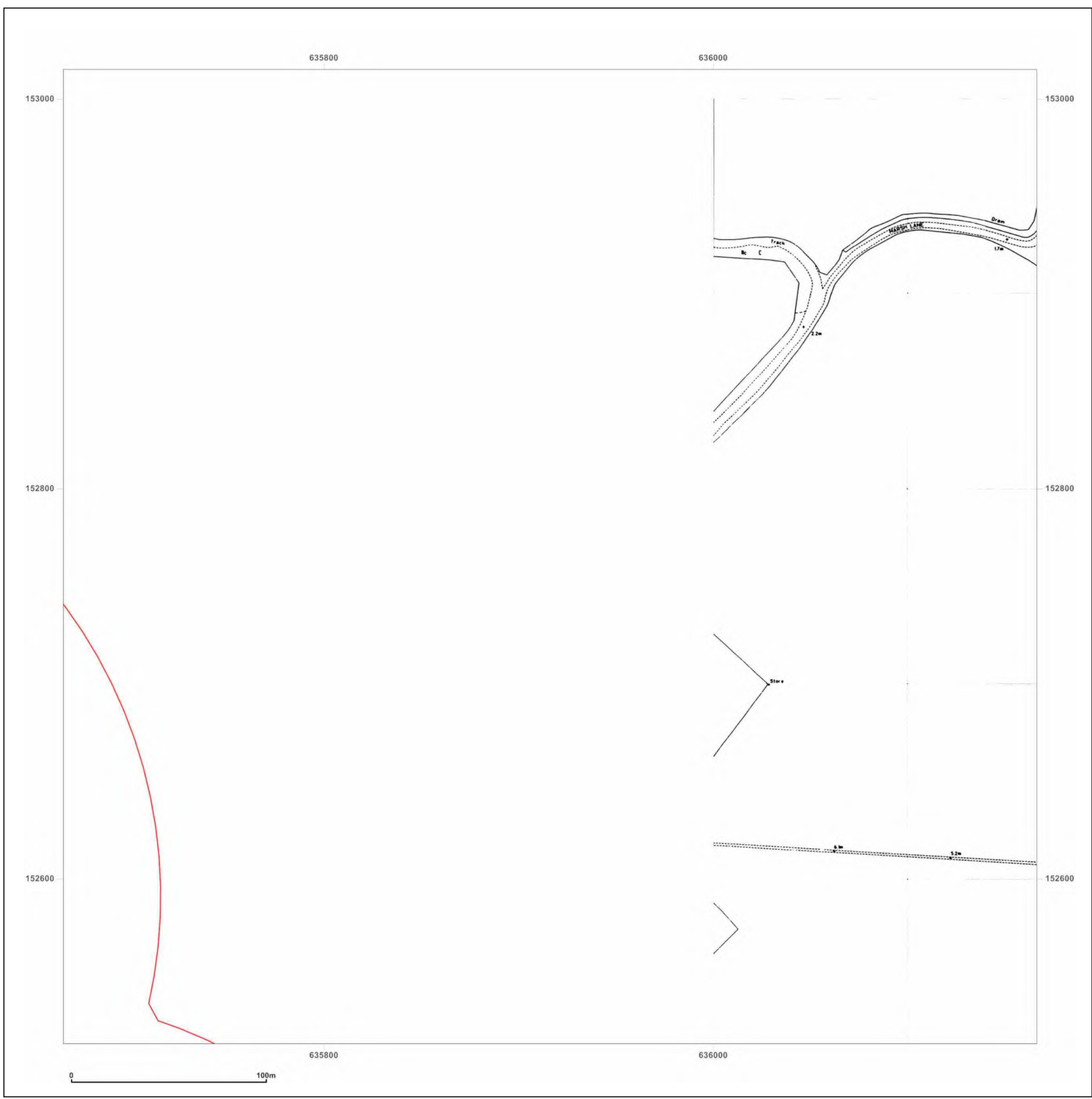


Produced by  
Groundsure Insights  
T: 08444 159000  
E: [info@groundsure.com](mailto:info@groundsure.com)  
W: [www.groundsure.com](http://www.groundsure.com)

© Crown copyright and database rights 2018 Ordnance Survey 100035207

Production date: 05 October 2020

Map legend available at:  
[www.groundsure.com/sites/default/files/groundsure\\_legend.pdf](http://www.groundsure.com/sites/default/files/groundsure_legend.pdf)





**Site Details:**

STREET RECORD, SHOLDEN DRIVE, SHOLDEN, CT14 0AD



**Client Ref:** BMW2914-POR032415  
**Report Ref:** HMD-214-7125911\_1250scale\_3\_3  
**Grid Ref:** 635916, 152765

**Map Name:** LandLine

**Map date:** 2003

**Scale:** 1:1,250

**Printed at:** 1:1,250




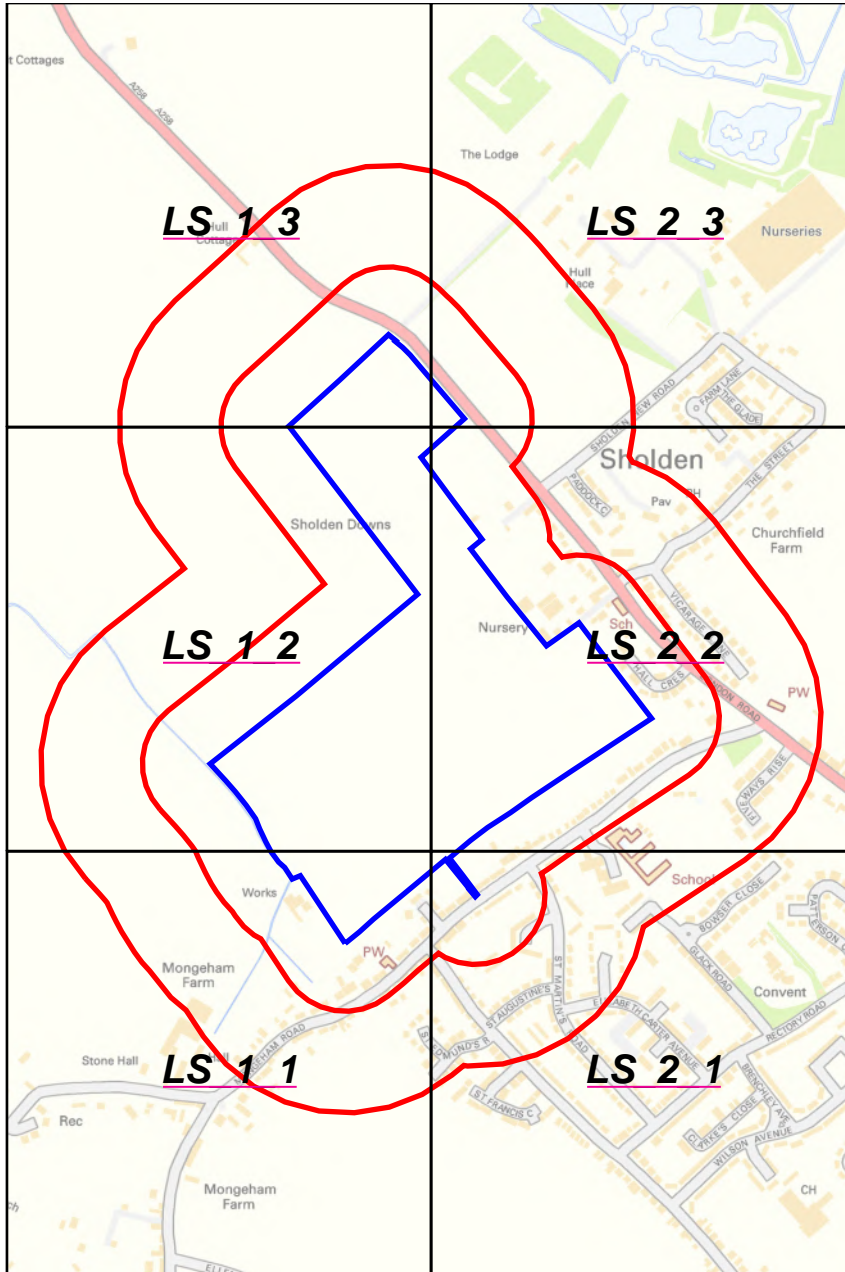
Produced by  
 Groundsure Insights  
 T: 08444 159000  
 E: [info@groundsure.com](mailto:info@groundsure.com)  
 W: [www.groundsure.com](http://www.groundsure.com)

© Crown copyright and database rights 2018 Ordnance Survey 100035207

Production date: 05 October 2020

Map legend available at:  
[www.groundsure.com/sites/default/files/groundsure\\_legend.pdf](http://www.groundsure.com/sites/default/files/groundsure_legend.pdf)





**1:2500 Scale Grid Index**



**Site Details:**

STREET RECORD, SHOLDEN DRIVE, SHOLDEN, CT14 0AD

**Client Ref:** BMW2914-POR032415  
**Report Ref:** HMD-214-7125911\_LS\_1\_1  
**Grid Ref:** 635104, 151640

**Map Name:** County Series

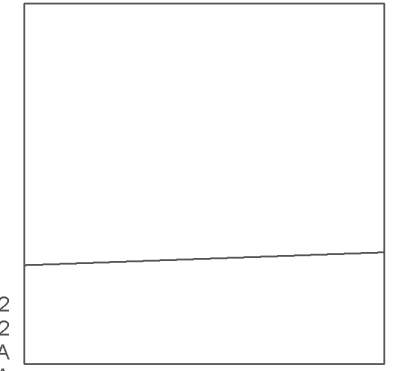
**Map date:** 1871-1872

**Scale:** 1:2,500

**Printed at:** 1:2,500



Surveyed 1871  
 Revised 1871  
 Edition N/A  
 Copyright N/A  
 Levelled N/A



Surveyed 1872  
 Revised 1872  
 Edition N/A  
 Copyright N/A  
 Levelled N/A

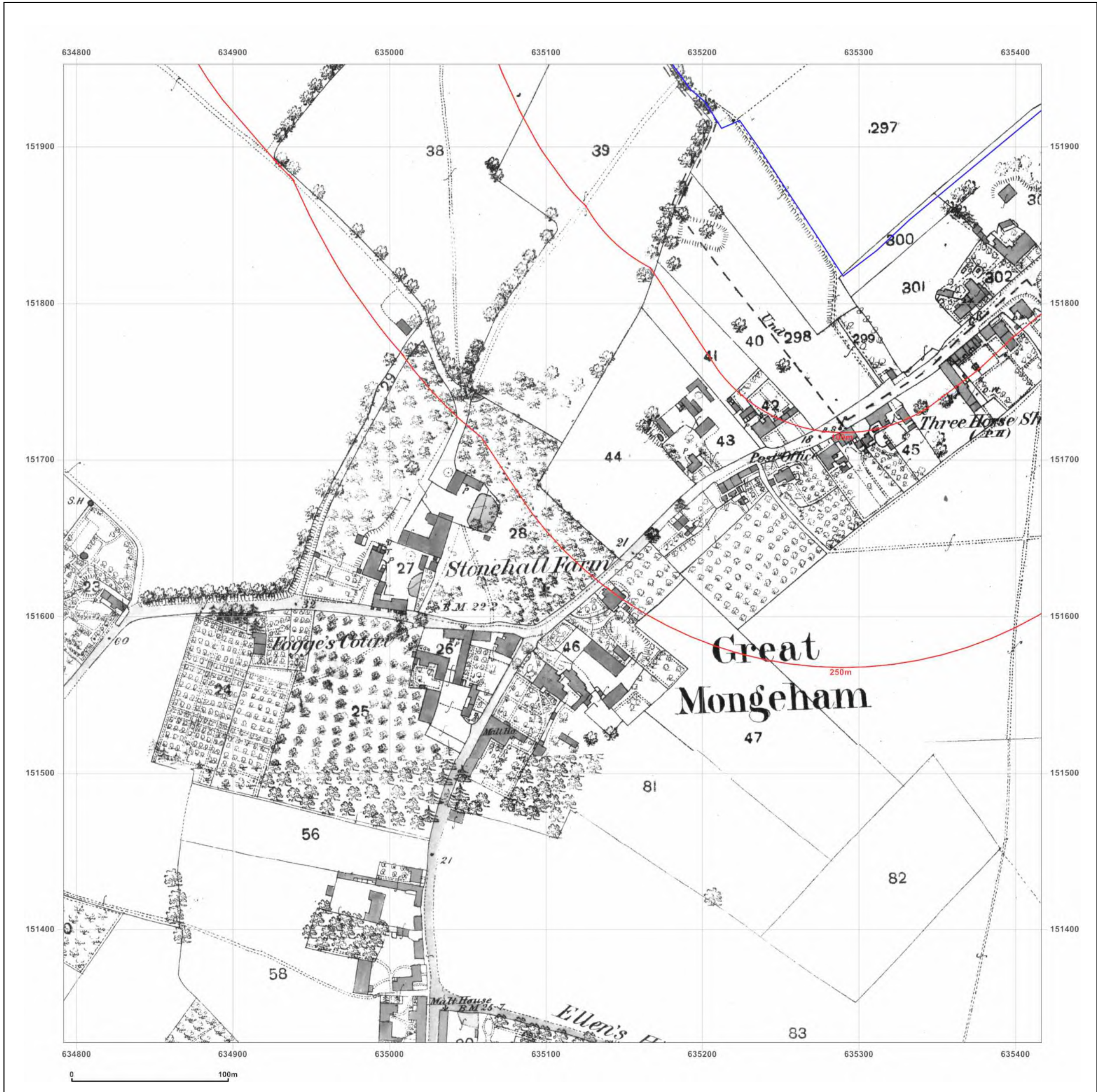


Produced by  
 Groundsure Insights  
 T: 08444 159000  
 E: [info@groundsure.com](mailto:info@groundsure.com)  
 W: [www.groundsure.com](http://www.groundsure.com)

© Crown copyright and database rights 2018 Ordnance Survey 100035207

Production date: 05 October 2020

Map legend available at:  
[www.groundsure.com/sites/default/files/groundsure\\_legend.pdf](http://www.groundsure.com/sites/default/files/groundsure_legend.pdf)





**Site Details:**

STREET RECORD, SHOLDEN DRIVE, SHOLDEN, CT14 0AD

**Client Ref:** BMW2914-POR032415  
**Report Ref:** HMD-214-7125911\_LS\_1\_1  
**Grid Ref:** 635104, 151640

**Map Name:** County Series

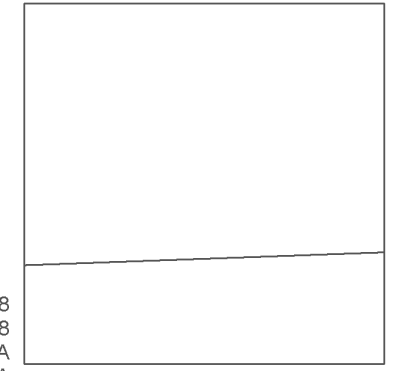
**Map date:** 1898

**Scale:** 1:2,500

**Printed at:** 1:2,500



Surveyed 1898  
 Revised 1898  
 Edition N/A  
 Copyright N/A  
 Levelled N/A



Surveyed 1898  
 Revised 1898  
 Edition N/A  
 Copyright N/A  
 Levelled N/A

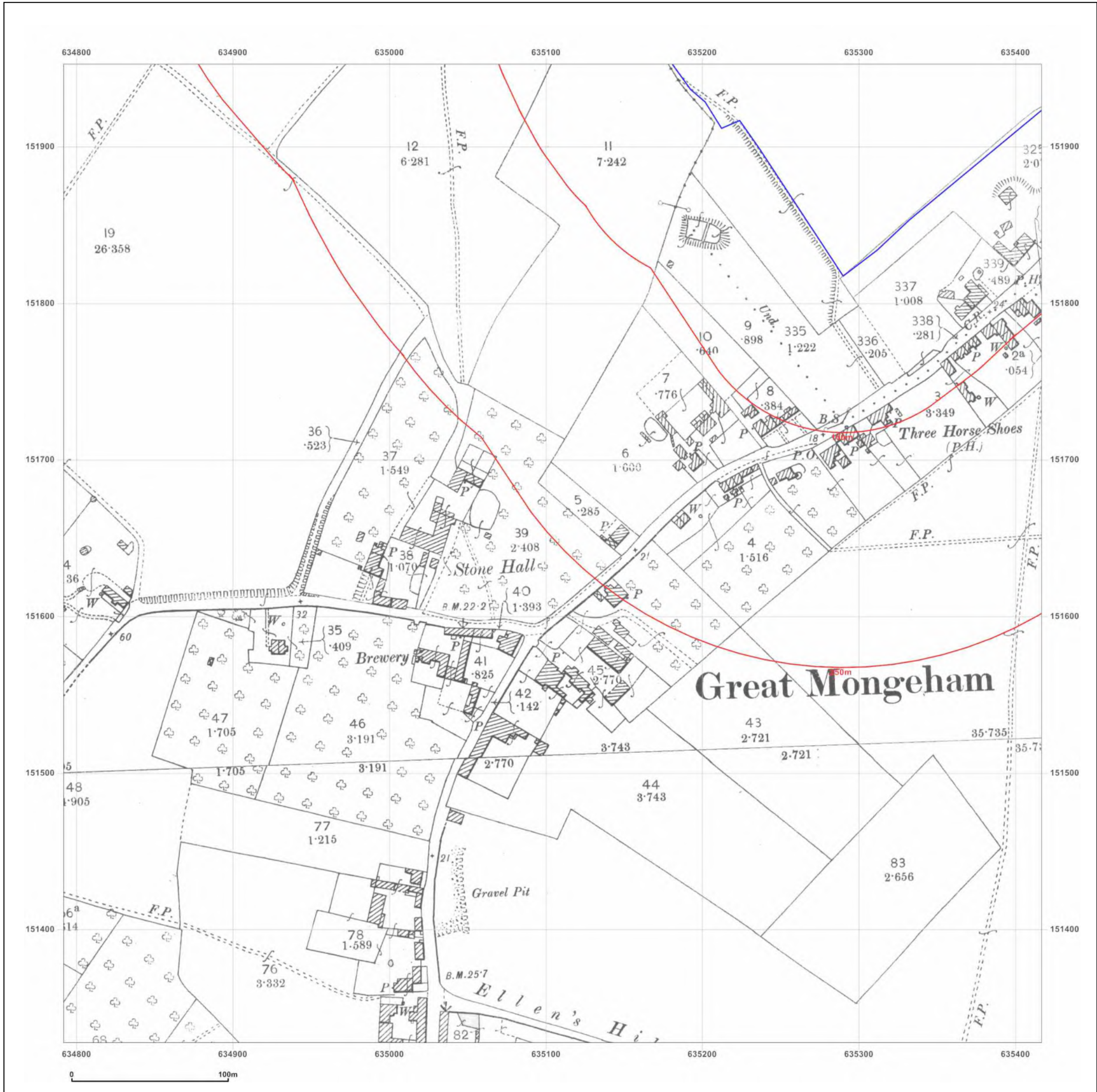


Produced by  
 Groundsure Insights  
 T: 08444 159000  
 E: [info@groundsure.com](mailto:info@groundsure.com)  
 W: [www.groundsure.com](http://www.groundsure.com)

© Crown copyright and database rights 2018 Ordnance Survey 100035207

Production date: 05 October 2020

Map legend available at:  
[www.groundsure.com/sites/default/files/groundsure\\_legend.pdf](http://www.groundsure.com/sites/default/files/groundsure_legend.pdf)





**Site Details:**

STREET RECORD, SHOLDEN DRIVE, SHOLDEN, CT14 0AD

**Client Ref:** BMW2914-POR032415  
**Report Ref:** HMD-214-7125911\_LS\_1\_1  
**Grid Ref:** 635104, 151640

**Map Name:** County Series

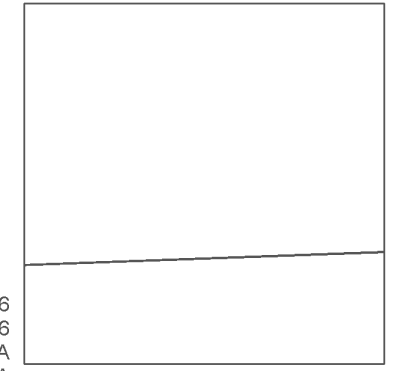
**Map date:** 1906

**Scale:** 1:2,500

**Printed at:** 1:2,500



Surveyed 1906  
 Revised 1906  
 Edition N/A  
 Copyright N/A  
 Levelled N/A



Surveyed 1906  
 Revised 1906  
 Edition N/A  
 Copyright N/A  
 Levelled N/A

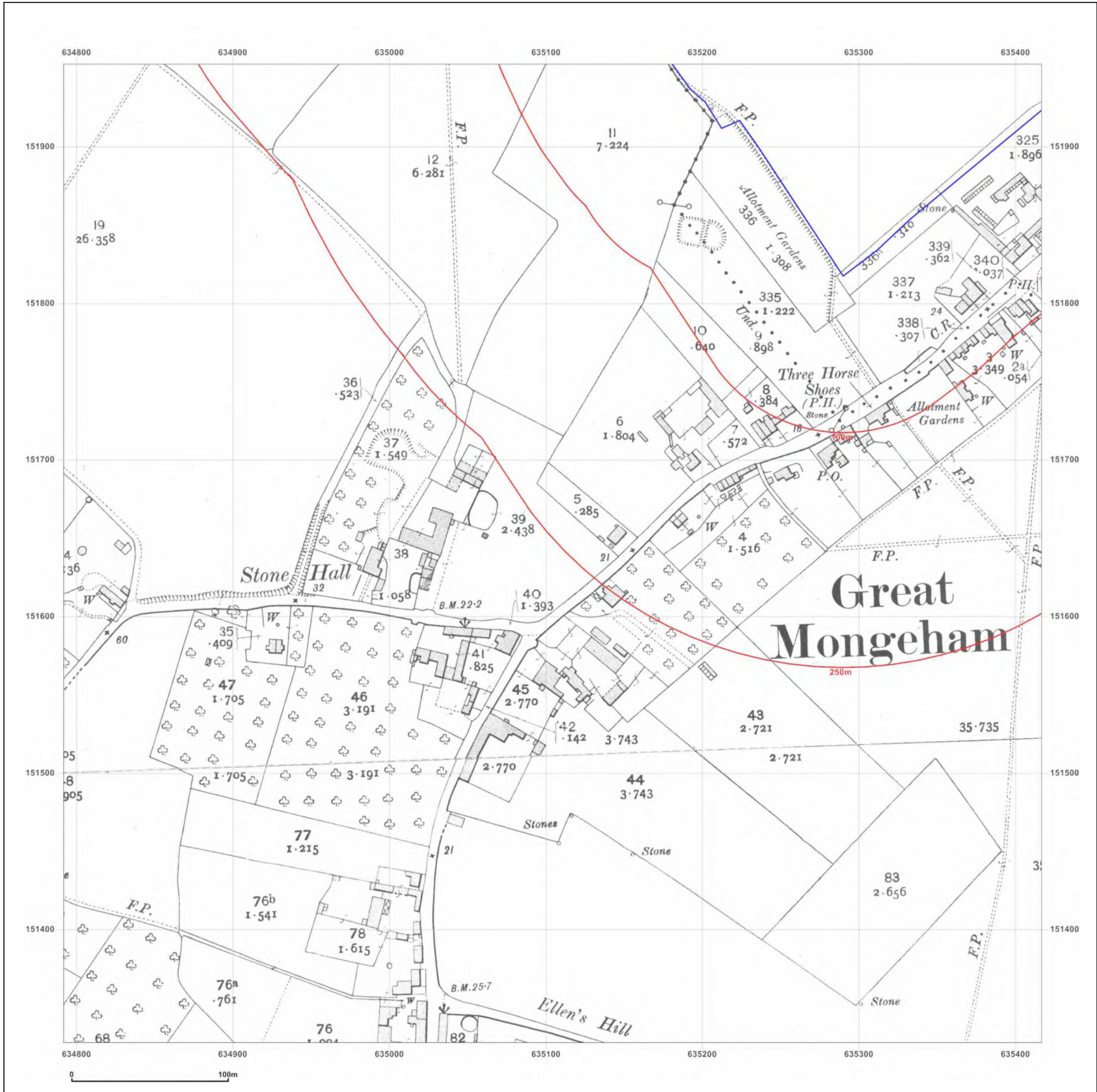


Produced by  
 Groundsure Insights  
 T: 08444 159000  
 E: [info@groundsure.com](mailto:info@groundsure.com)  
 W: [www.groundsure.com](http://www.groundsure.com)

© Crown copyright and database rights 2018 Ordnance Survey 100035207

Production date: 05 October 2020

Map legend available at:  
[www.groundsure.com/sites/default/files/groundsure\\_legend.pdf](http://www.groundsure.com/sites/default/files/groundsure_legend.pdf)





**Site Details:**

STREET RECORD, SHOLDEN DRIVE, SHOLDEN, CT14 0AD

**Client Ref:** BMW2914-POR032415  
**Report Ref:** HMD-214-7125911\_LS\_1\_1  
**Grid Ref:** 635104, 151640

**Map Name:** County Series

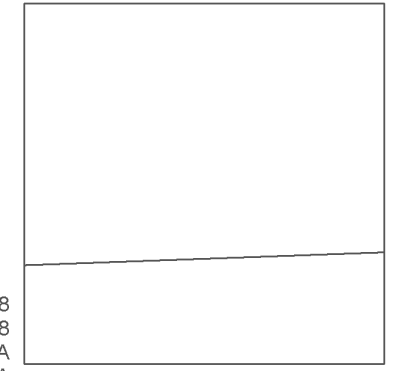
**Map date:** 1937-1938

**Scale:** 1:2,500

**Printed at:** 1:2,500



Surveyed 1937  
 Revised 1937  
 Edition N/A  
 Copyright N/A  
 Levelled N/A



Surveyed 1938  
 Revised 1938  
 Edition N/A  
 Copyright N/A  
 Levelled N/A

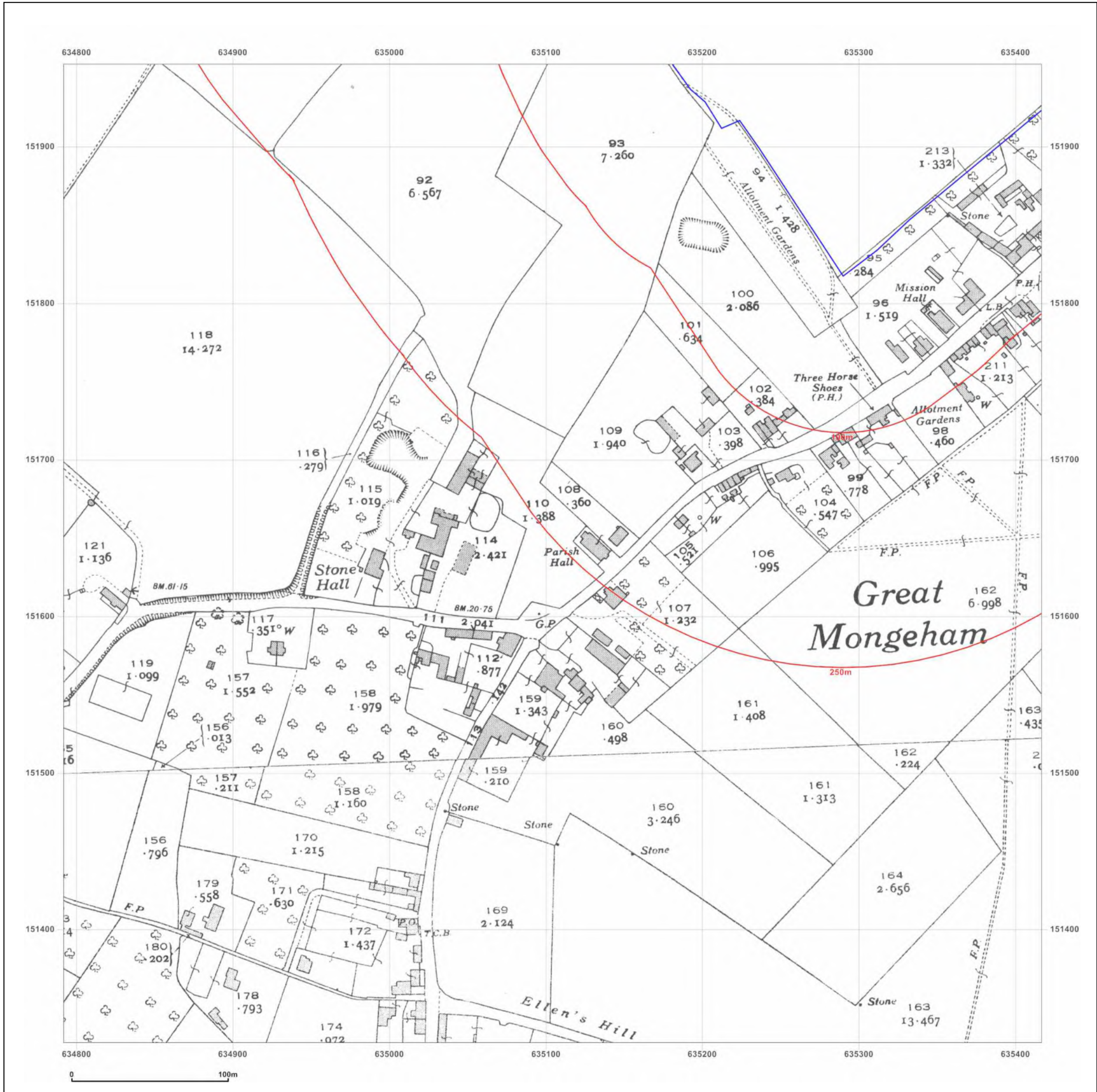


Produced by  
 Groundsure Insights  
 T: 08444 159000  
 E: [info@groundsure.com](mailto:info@groundsure.com)  
 W: [www.groundsure.com](http://www.groundsure.com)

© Crown copyright and database rights 2018 Ordnance Survey 100035207

Production date: 05 October 2020

Map legend available at:  
[www.groundsure.com/sites/default/files/groundsure\\_legend.pdf](http://www.groundsure.com/sites/default/files/groundsure_legend.pdf)





**Site Details:**

STREET RECORD, SHOLDEN DRIVE, SHOLDEN, CT14 0AD

**Client Ref:** BMW2914-POR032415  
**Report Ref:** HMD-214-7125911\_LS\_1\_1  
**Grid Ref:** 635104, 151640

**Map Name:** National Grid

**Map date:** 1957

**Scale:** 1:2,500

**Printed at:** 1:2,500



Surveyed 1957  
 Revised 1957  
 Edition N/A  
 Copyright N/A  
 Levelled 1952

Surveyed 1957  
 Revised 1957  
 Edition 1957  
 Copyright N/A  
 Levelled 1952

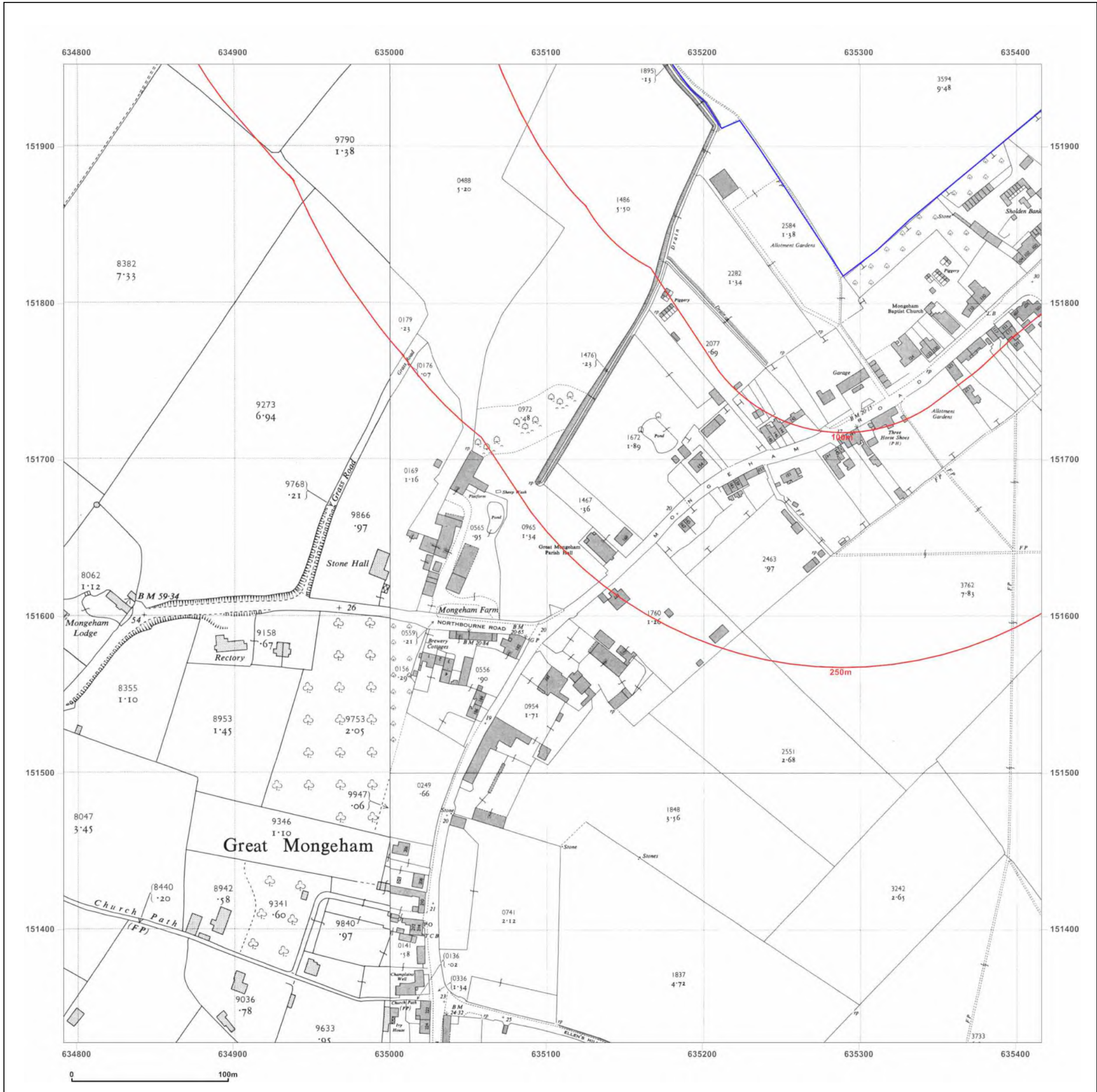


Produced by  
 Groundsure Insights  
 T: 08444 159000  
 E: [info@groundsure.com](mailto:info@groundsure.com)  
 W: [www.groundsure.com](http://www.groundsure.com)

© Crown copyright and database rights 2018 Ordnance Survey 100035207

Production date: 05 October 2020

Map legend available at:  
[www.groundsure.com/sites/default/files/groundsure\\_legend.pdf](http://www.groundsure.com/sites/default/files/groundsure_legend.pdf)





**Site Details:**

STREET RECORD, SHOLDEN DRIVE, SHOLDEN, CT14 0AD

**Client Ref:** BMW2914-POR032415  
**Report Ref:** HMD-214-7125911\_LS\_1\_1  
**Grid Ref:** 635104, 151640

**Map Name:** National Grid

**Map date:** 1968

**Scale:** 1:2,500

**Printed at:** 1:2,500



Surveyed 1968  
 Revised 1968  
 Edition N/A  
 Copyright 1969  
 Levelled 1960

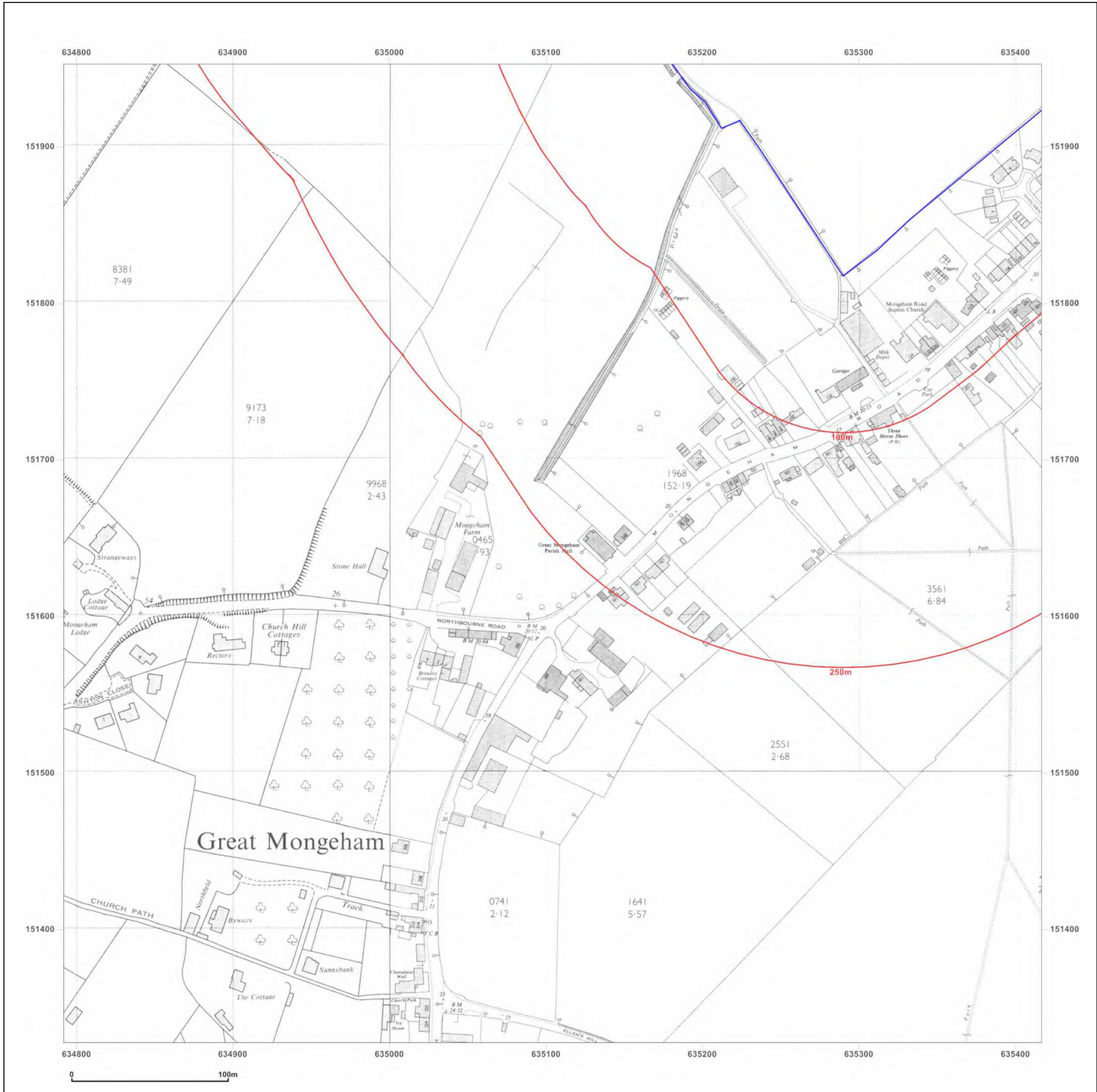


Produced by  
 Groundsure Insights  
 T: 08444 159000  
 E: [info@groundsure.com](mailto:info@groundsure.com)  
 W: [www.groundsure.com](http://www.groundsure.com)

© Crown copyright and database rights 2018 Ordnance Survey 100035207

Production date: 05 October 2020

Map legend available at:  
[www.groundsure.com/sites/default/files/groundsure\\_legend.pdf](http://www.groundsure.com/sites/default/files/groundsure_legend.pdf)





**Site Details:**  
 STREET RECORD, SHOLDEN DRIVE, SHOLDEN, CT14 0AD

**Client Ref:** BMW2914-POR032415  
**Report Ref:** HMD-214-7125911\_LS\_1\_1  
**Grid Ref:** 635104, 151640

**Map Name:** National Grid  
**Map date:** 1993  
**Scale:** 1:2,500  
**Printed at:** 1:2,500



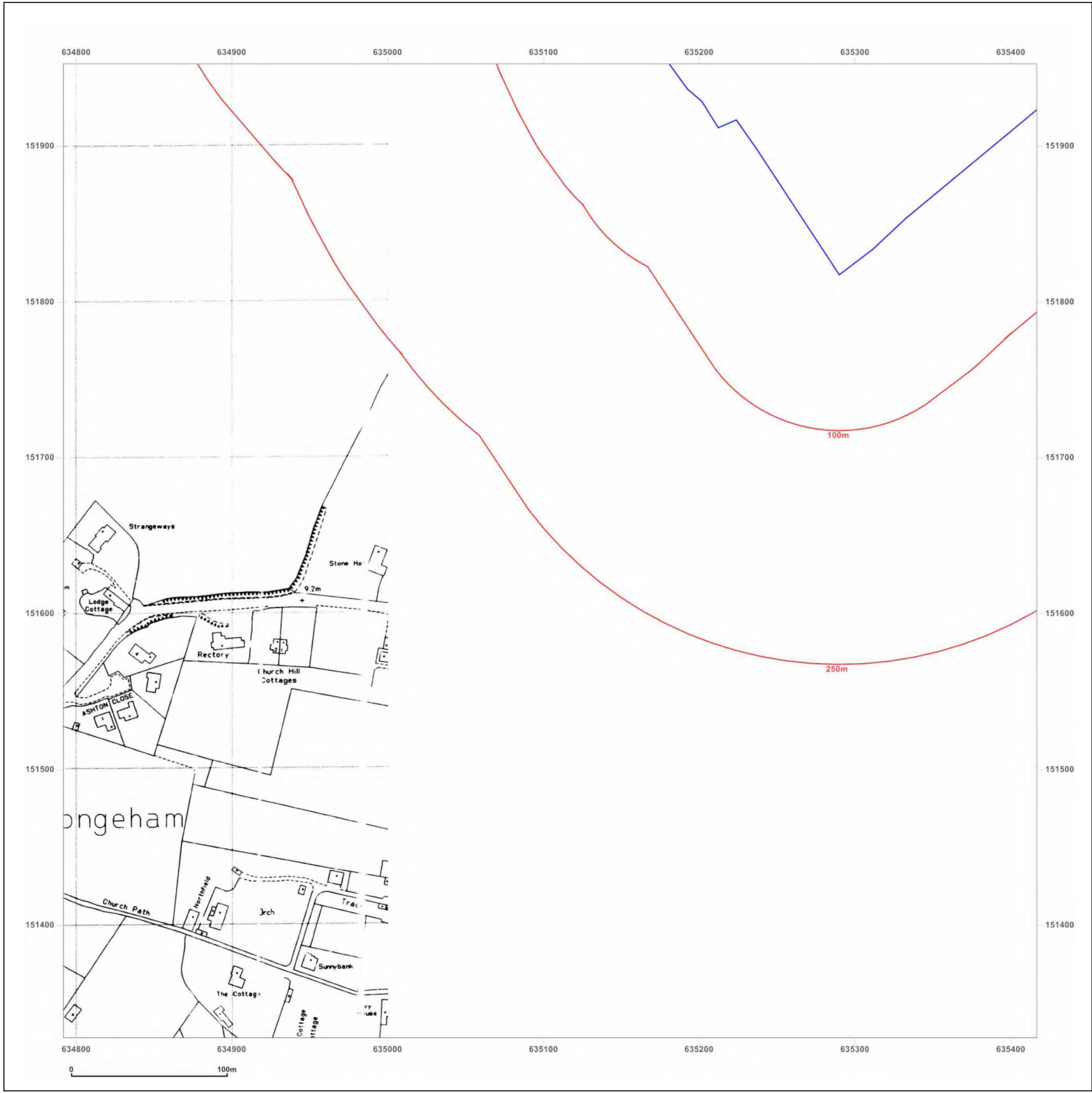
Surveyed N/A  
 Revised N/A  
 Edition N/A  
 Copyright 1993  
 Levelled N/A

Powered by  Produced by Groundsure Insights  
 T: 08444 159000  
 E: [info@groundsure.com](mailto:info@groundsure.com)  
 W: [www.groundsure.com](http://www.groundsure.com)

© Crown copyright and database rights 2018 Ordnance Survey 100035207

Production date: 05 October 2020

Map legend available at: [www.groundsure.com/sites/default/files/groundsure\\_legend.pdf](http://www.groundsure.com/sites/default/files/groundsure_legend.pdf)



**Site Details:**

STREET RECORD, SHOLDEN DRIVE, SHOLDEN, CT14 0AD

**Client Ref:** BMW2914-POR032415  
**Report Ref:** HMD-214-7125911\_LS\_1\_2  
**Grid Ref:** 635104, 152265

**Map Name:** County Series

**Map date:** 1871-1872

**Scale:** 1:2,500

**Printed at:** 1:2,500



Surveyed 1871  
 Revised 1871  
 Edition N/A  
 Copyright N/A  
 Levelled N/A

Surveyed 1872  
 Revised 1872  
 Edition N/A  
 Copyright N/A  
 Levelled N/A

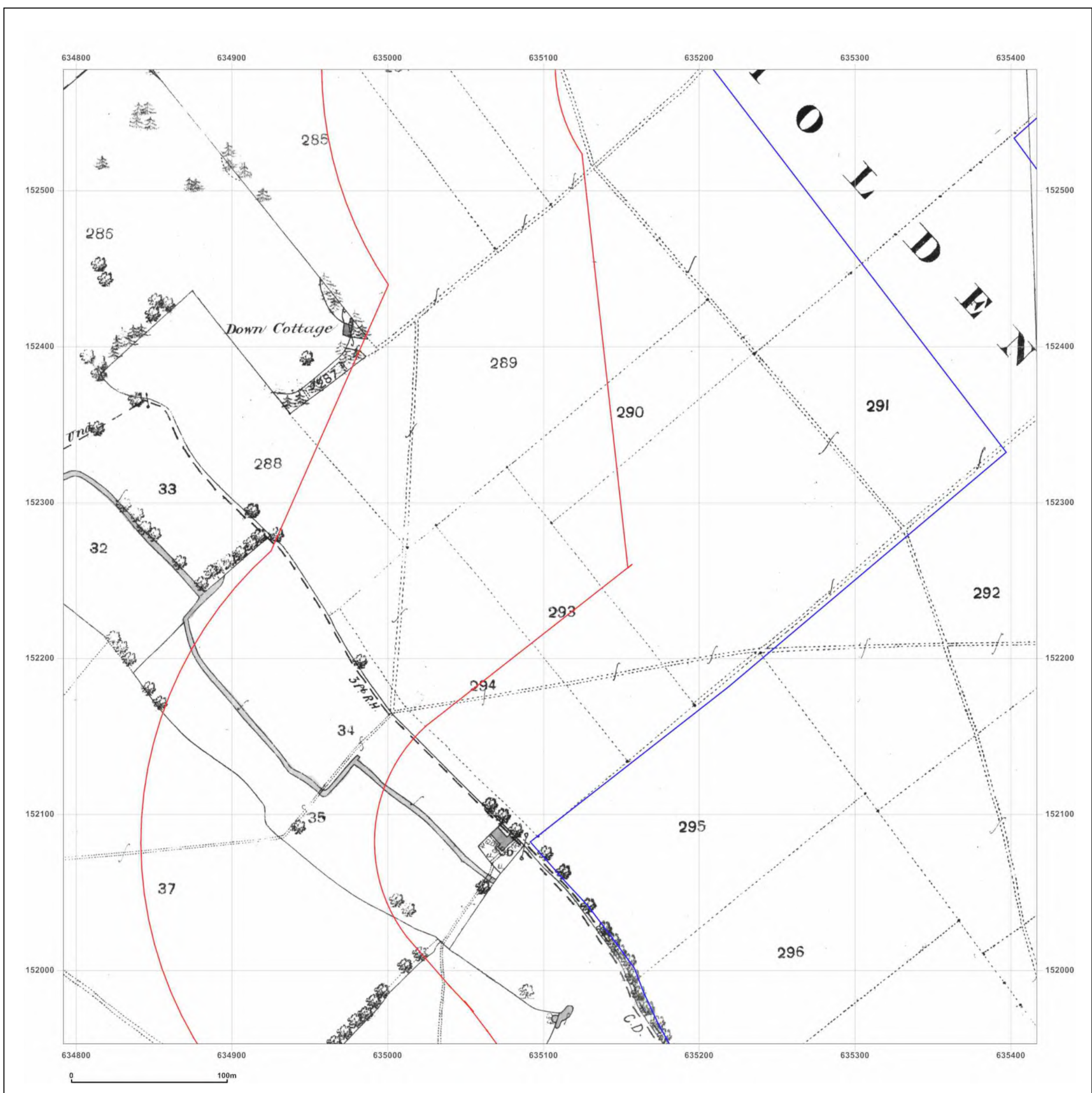


Produced by  
 Groundsure Insights  
 T: 08444 159000  
 E: [info@groundsure.com](mailto:info@groundsure.com)  
 W: [www.groundsure.com](http://www.groundsure.com)

© Crown copyright and database rights 2018 Ordnance Survey 100035207

Production date: 05 October 2020

Map legend available at:  
[www.groundsure.com/sites/default/files/groundsure\\_legend.pdf](http://www.groundsure.com/sites/default/files/groundsure_legend.pdf)





**Site Details:**

STREET RECORD, SHOLDEN DRIVE, SHOLDEN, CT14 0AD

**Client Ref:** BMW2914-POR032415  
**Report Ref:** HMD-214-7125911\_LS\_1\_2  
**Grid Ref:** 635104, 152265

**Map Name:** County Series

**Map date:** 1898

**Scale:** 1:2,500

**Printed at:** 1:2,500



Surveyed 1898  
 Revised 1898  
 Edition N/A  
 Copyright N/A  
 Levelled N/A

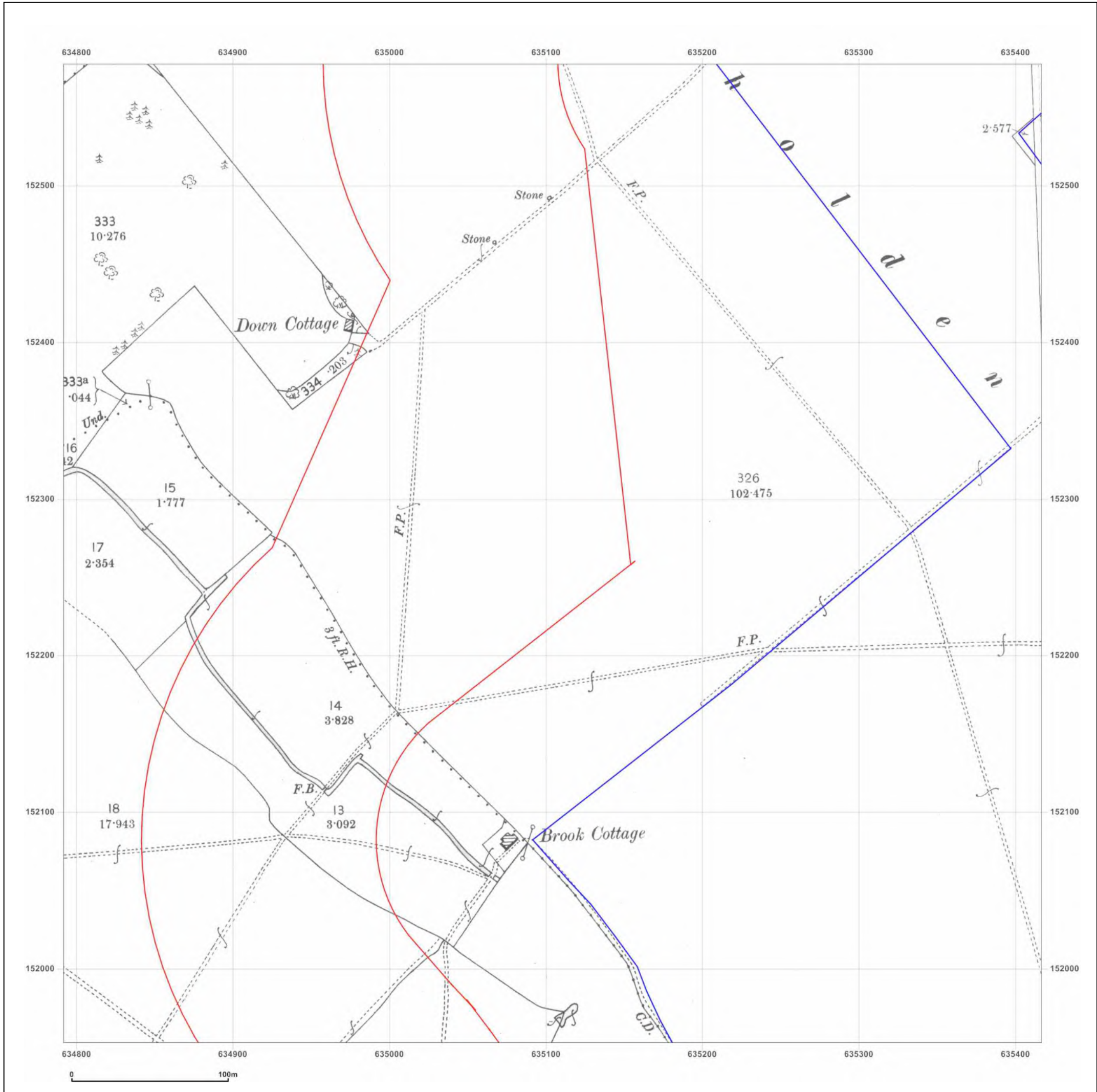


Produced by  
 Groundsure Insights  
 T: 08444 159000  
 E: [info@groundsure.com](mailto:info@groundsure.com)  
 W: [www.groundsure.com](http://www.groundsure.com)

© Crown copyright and database rights 2018 Ordnance Survey 100035207

Production date: 05 October 2020

Map legend available at:  
[www.groundsure.com/sites/default/files/groundsure\\_legend.pdf](http://www.groundsure.com/sites/default/files/groundsure_legend.pdf)





**Site Details:**

STREET RECORD, SHOLDEN DRIVE, SHOLDEN, CT14 0AD

**Client Ref:** BMW2914-POR032415  
**Report Ref:** HMD-214-7125911\_LS\_1\_2  
**Grid Ref:** 635104, 152265

**Map Name:** County Series

**Map date:** 1906

**Scale:** 1:2,500

**Printed at:** 1:2,500



Surveyed 1906  
 Revised 1906  
 Edition N/A  
 Copyright N/A  
 Levelled N/A

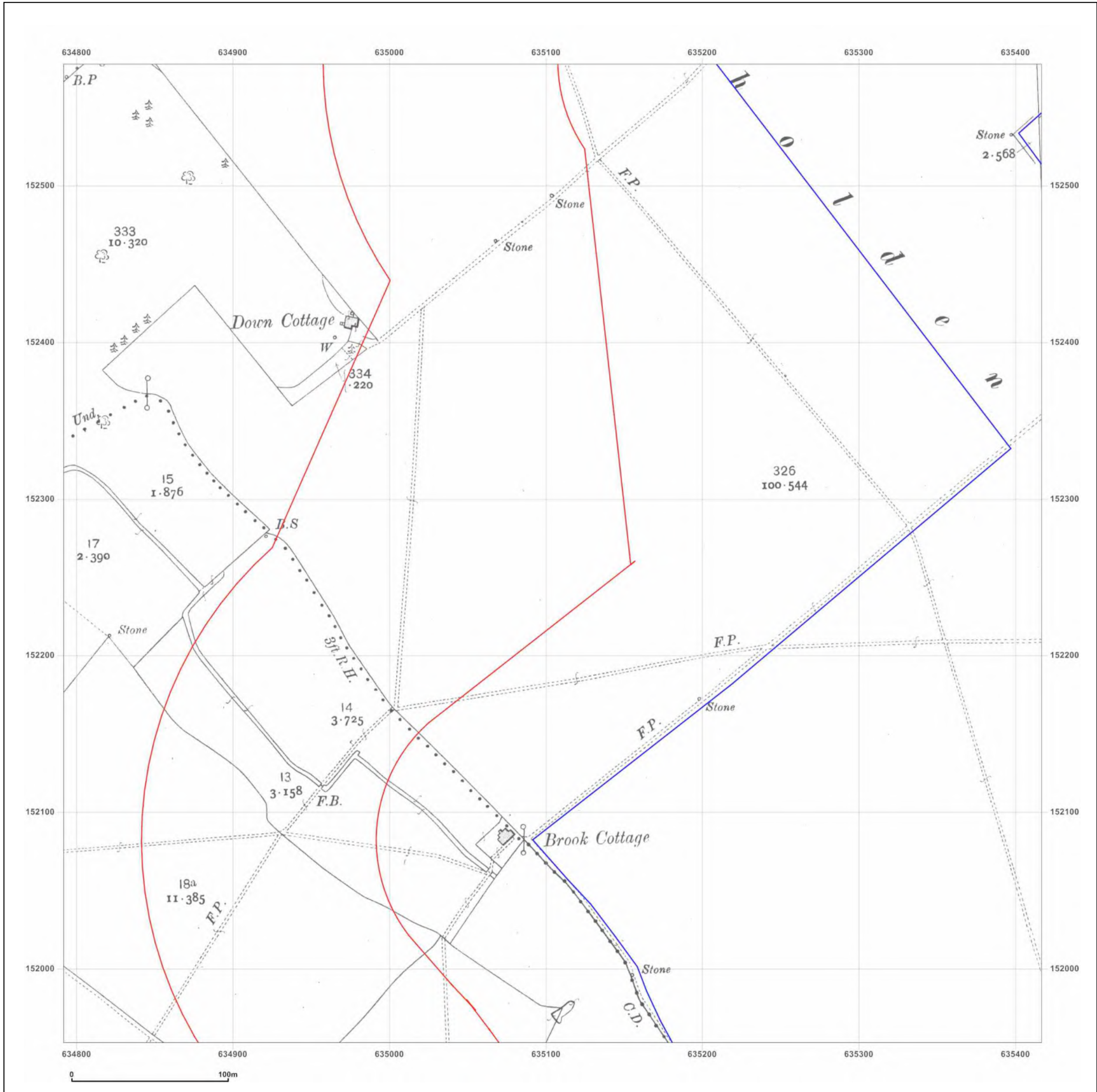


Produced by  
 Groundsure Insights  
 T: 08444 159000  
 E: [info@groundsure.com](mailto:info@groundsure.com)  
 W: [www.groundsure.com](http://www.groundsure.com)

© Crown copyright and database rights 2018 Ordnance Survey 100035207

Production date: 05 October 2020

Map legend available at:  
[www.groundsure.com/sites/default/files/groundsure\\_legend.pdf](http://www.groundsure.com/sites/default/files/groundsure_legend.pdf)



**Site Details:**

STREET RECORD, SHOLDEN DRIVE, SHOLDEN, CT14 0AD

**Client Ref:** BMW2914-POR032415  
**Report Ref:** HMD-214-7125911\_LS\_1\_2  
**Grid Ref:** 635104, 152265

**Map Name:** County Series

**Map date:** 1937-1938

**Scale:** 1:2,500

**Printed at:** 1:2,500



Surveyed 1937  
 Revised 1937  
 Edition N/A  
 Copyright N/A  
 Levelled N/A

Surveyed 1938  
 Revised 1938  
 Edition N/A  
 Copyright N/A  
 Levelled N/A

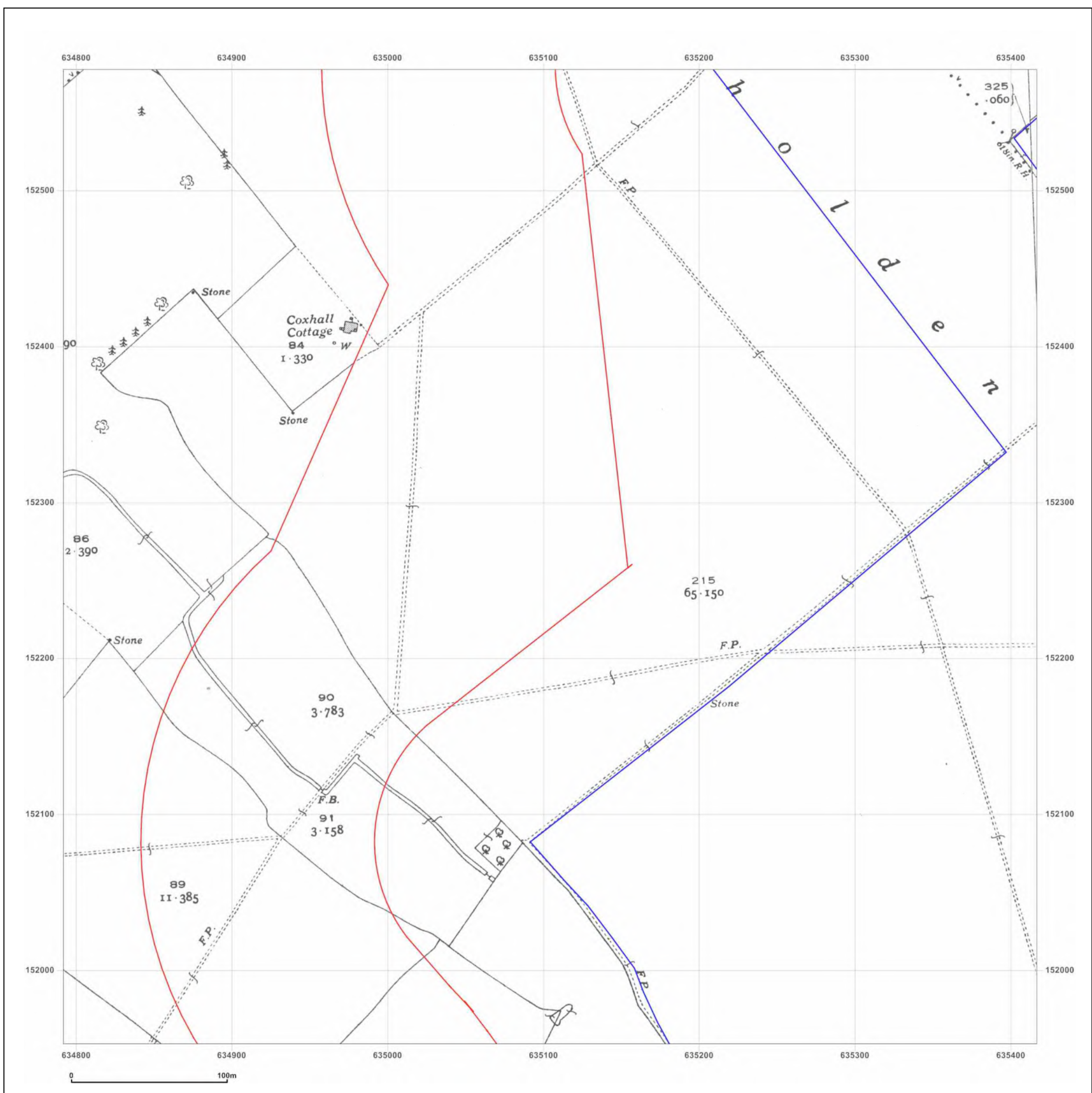


Produced by  
 Groundsure Insights  
 T: 08444 159000  
 E: [info@groundsure.com](mailto:info@groundsure.com)  
 W: [www.groundsure.com](http://www.groundsure.com)

© Crown copyright and database rights 2018 Ordnance Survey 100035207

Production date: 05 October 2020

Map legend available at:  
[www.groundsure.com/sites/default/files/groundsure\\_legend.pdf](http://www.groundsure.com/sites/default/files/groundsure_legend.pdf)



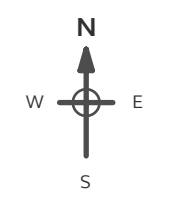


**Site Details:**

STREET RECORD, SHOLDEN DRIVE, SHOLDEN, CT14 0AD

**Client Ref:** BMW2914-POR032415  
**Report Ref:** HMD-214-7125911\_LS\_1\_2  
**Grid Ref:** 635104, 152265

**Map Name:** National Grid  
**Map date:** 1957  
**Scale:** 1:2,500  
**Printed at:** 1:2,500



Surveyed 1957 Revised 1957 Edition N/A Copyright N/A Levelled 1952		Surveyed 1957 Revised 1957 Edition N/A Copyright N/A Levelled 1952
Surveyed 1957 Revised 1957 Edition N/A Copyright N/A Levelled 1952		Surveyed 1957 Revised 1957 Edition 1957 Copyright N/A Levelled 1952

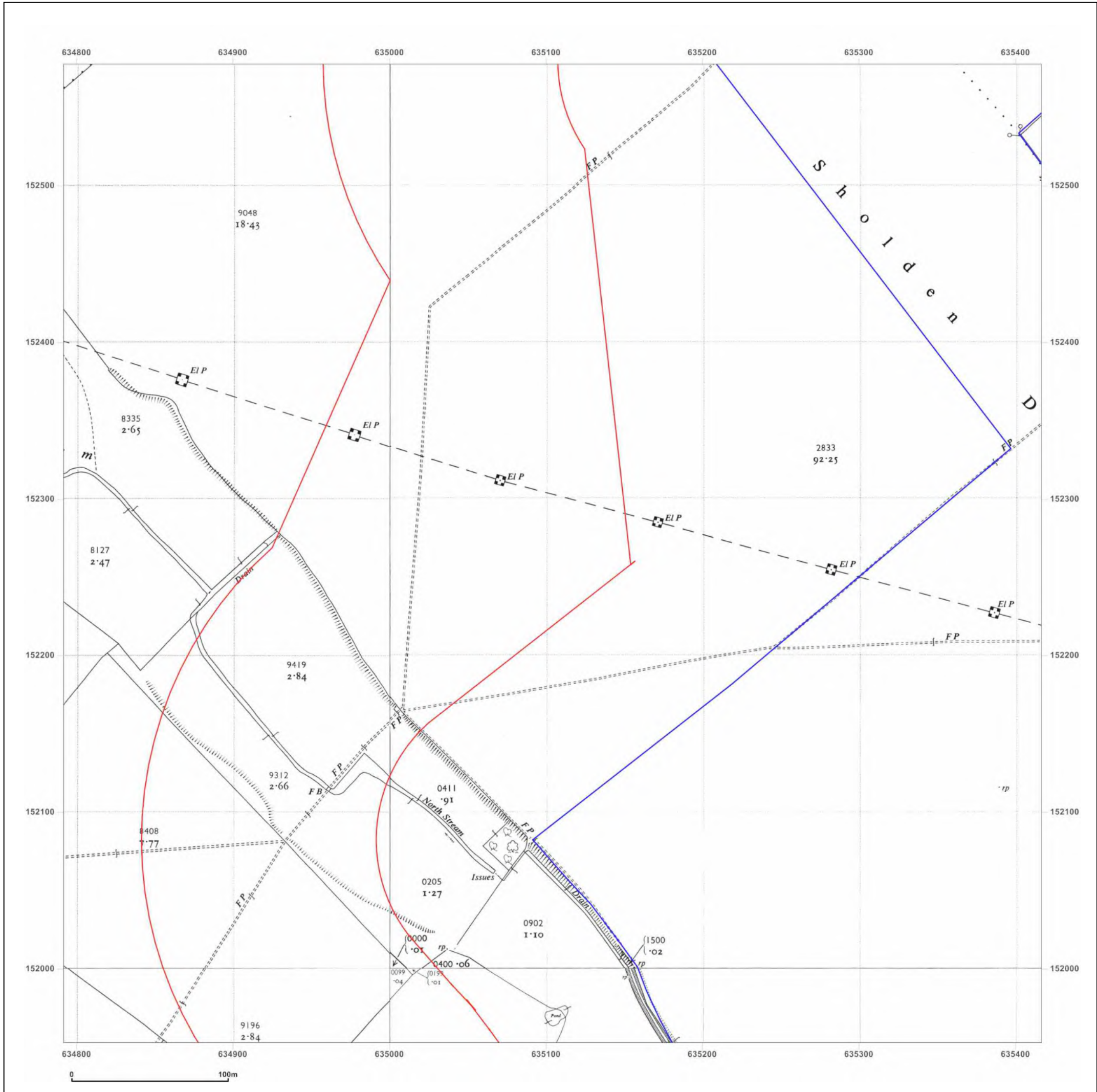


Produced by  
 Groundsure Insights  
 T: 08444 159000  
 E: [info@groundsure.com](mailto:info@groundsure.com)  
 W: [www.groundsure.com](http://www.groundsure.com)

© Crown copyright and database rights 2018 Ordnance Survey 100035207

Production date: 05 October 2020

Map legend available at:  
[www.groundsure.com/sites/default/files/groundsure\\_legend.pdf](http://www.groundsure.com/sites/default/files/groundsure_legend.pdf)



**Site Details:**

STREET RECORD, SHOLDEN DRIVE, SHOLDEN, CT14 0AD

**Client Ref:** BMW2914-POR032415  
**Report Ref:** HMD-214-7125911\_LS\_1\_2  
**Grid Ref:** 635104, 152265

**Map Name:** National Grid

**Map date:** 1968-1970

**Scale:** 1:2,500

**Printed at:** 1:2,500



Surveyed 1970  
 Revised 1970  
 Edition N/A  
 Copyright 1971  
 Levelled 1952

Surveyed 1968  
 Revised 1968  
 Edition N/A  
 Copyright 1969  
 Levelled 1960

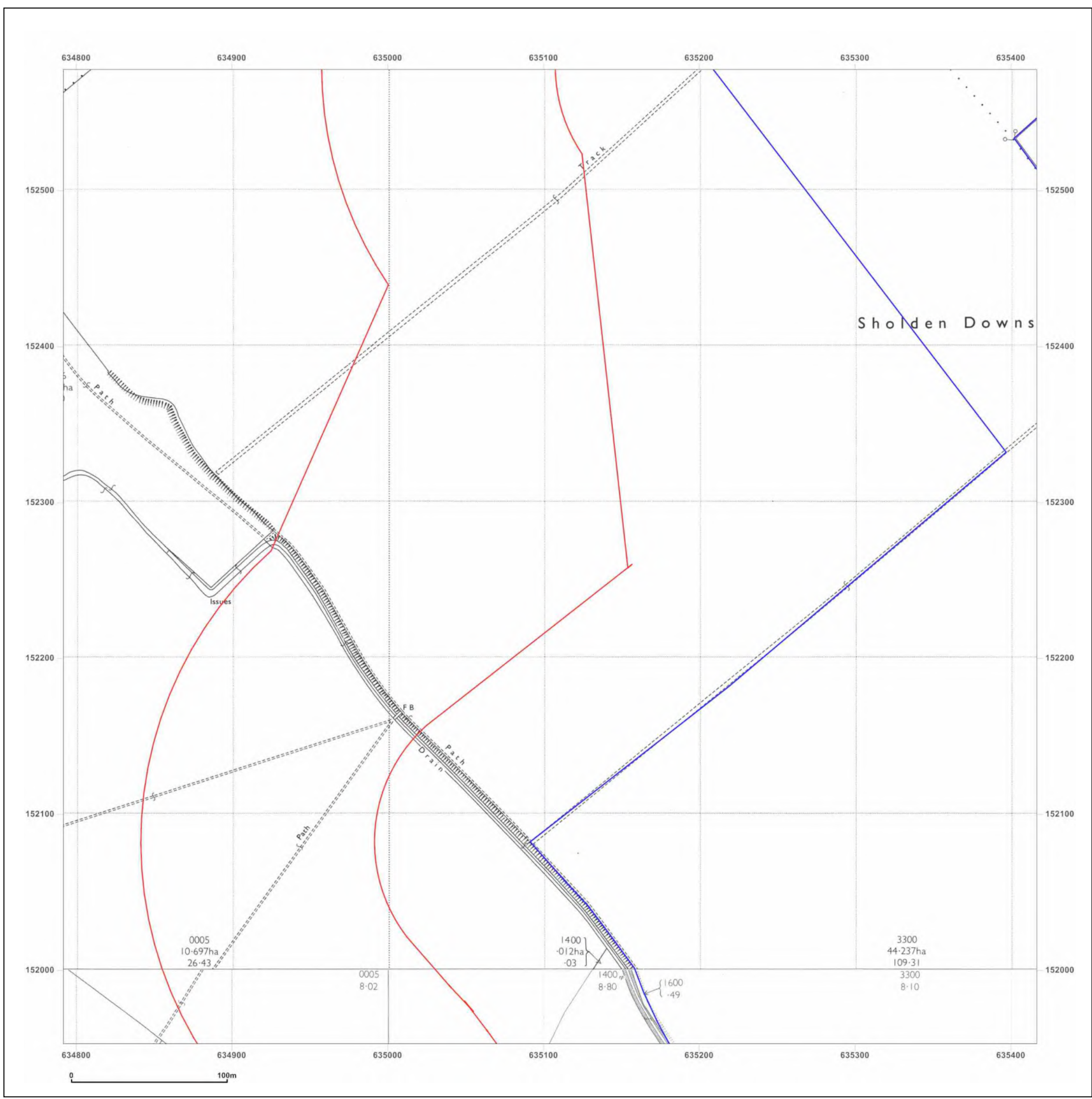


Produced by  
 Groundsure Insights  
 T: 08444 159000  
 E: [info@groundsure.com](mailto:info@groundsure.com)  
 W: [www.groundsure.com](http://www.groundsure.com)

© Crown copyright and database rights 2018 Ordnance Survey 100035207

Production date: 05 October 2020

Map legend available at:  
[www.groundsure.com/sites/default/files/groundsure\\_legend.pdf](http://www.groundsure.com/sites/default/files/groundsure_legend.pdf)



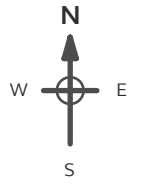


**Site Details:**


STREET RECORD, SHOLDEN DRIVE, SHOLDEN, CT14 0AD

**Client Ref:** BMW2914-POR032415  
**Report Ref:** HMD-214-7125911\_LS\_1\_2  
**Grid Ref:** 635104, 152265

**Map Name:** National Grid  
**Map date:** 1971-1975  
**Scale:** 1:2,500  
**Printed at:** 1:2,500



Surveyed N/A  
 Revised N/A  
 Edition N/A  
 Copyright N/A  
 Levelled N/A

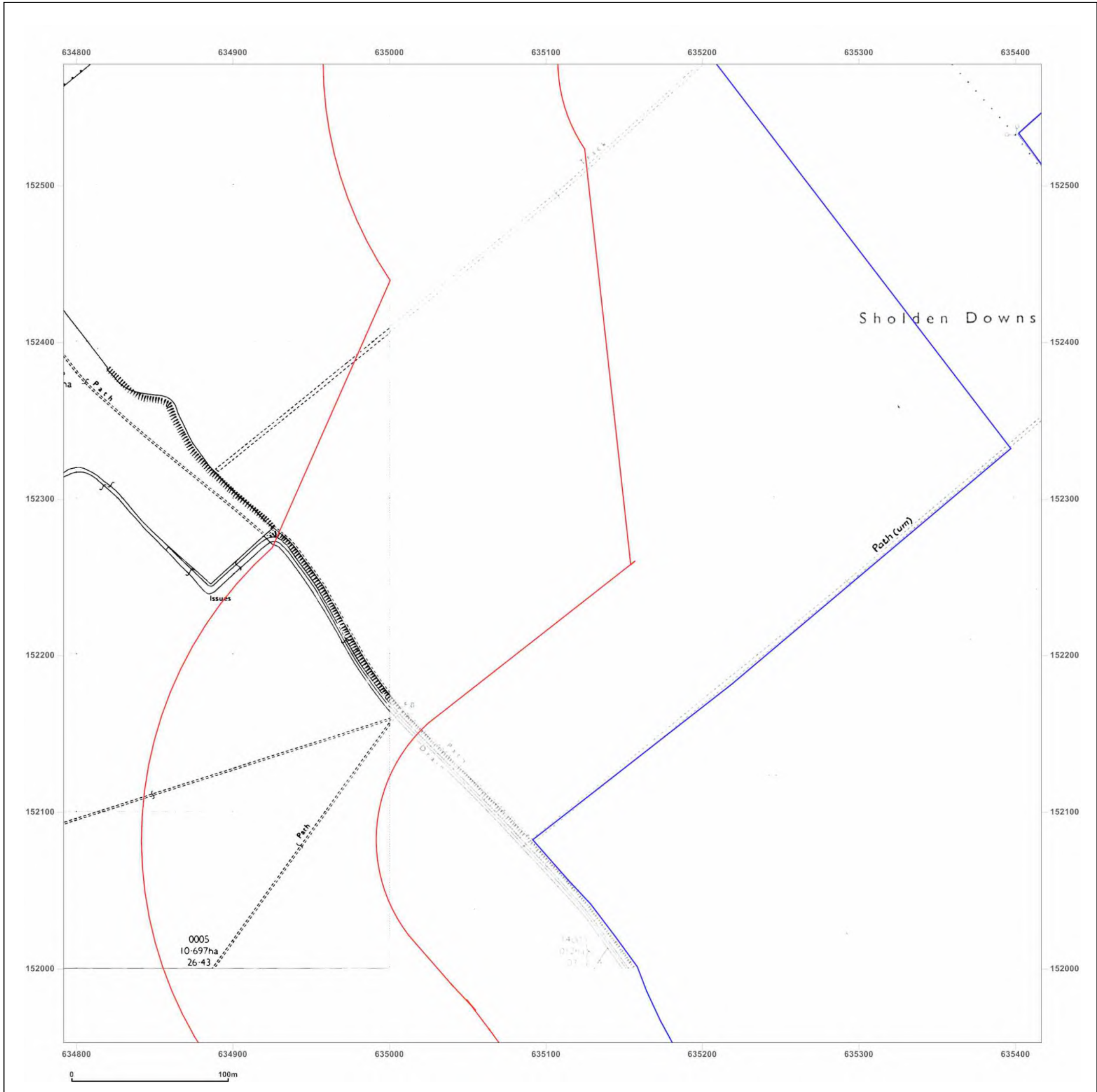


Produced by  
 Groundsure Insights  
 T: 08444 159000  
 E: [info@groundsure.com](mailto:info@groundsure.com)  
 W: [www.groundsure.com](http://www.groundsure.com)

© Crown copyright and database rights 2018 Ordnance Survey 100035207

Production date: 05 October 2020

Map legend available at:  
[www.groundsure.com/sites/default/files/groundsure\\_legend.pdf](http://www.groundsure.com/sites/default/files/groundsure_legend.pdf)



**Site Details:**

STREET RECORD, SHOLDEN DRIVE, SHOLDEN, CT14 0AD

**Client Ref:** BMW2914-POR032415  
**Report Ref:** HMD-214-7125911\_LS\_1\_2  
**Grid Ref:** 635104, 152265


**Map Name:** National Grid

**Map date:** 1981

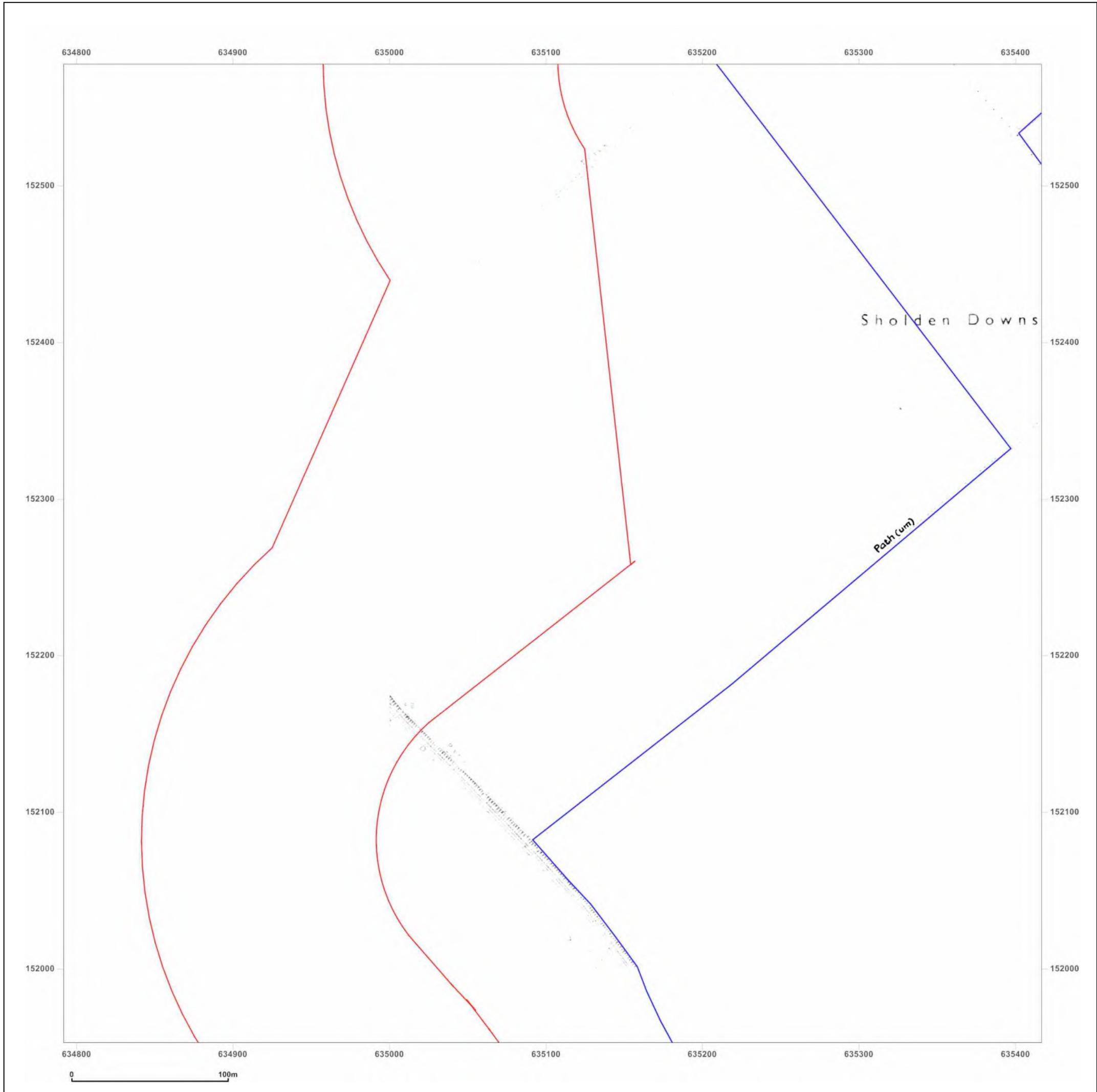
**Scale:** 1:2,500

**Printed at:** 1:2,500





Surveyed N/A  
 Revised N/A  
 Edition N/A  
 Copyright N/A  
 Levelled N/A





Produced by  
 Groundsure Insights  
 T: 08444 159000  
 E: [info@groundsure.com](mailto:info@groundsure.com)  
 W: [www.groundsure.com](http://www.groundsure.com)

© Crown copyright and database rights 2018 Ordnance Survey 100035207

Production date: 05 October 2020

Map legend available at:  
[www.groundsure.com/sites/default/files/groundsure\\_legend.pdf](http://www.groundsure.com/sites/default/files/groundsure_legend.pdf)




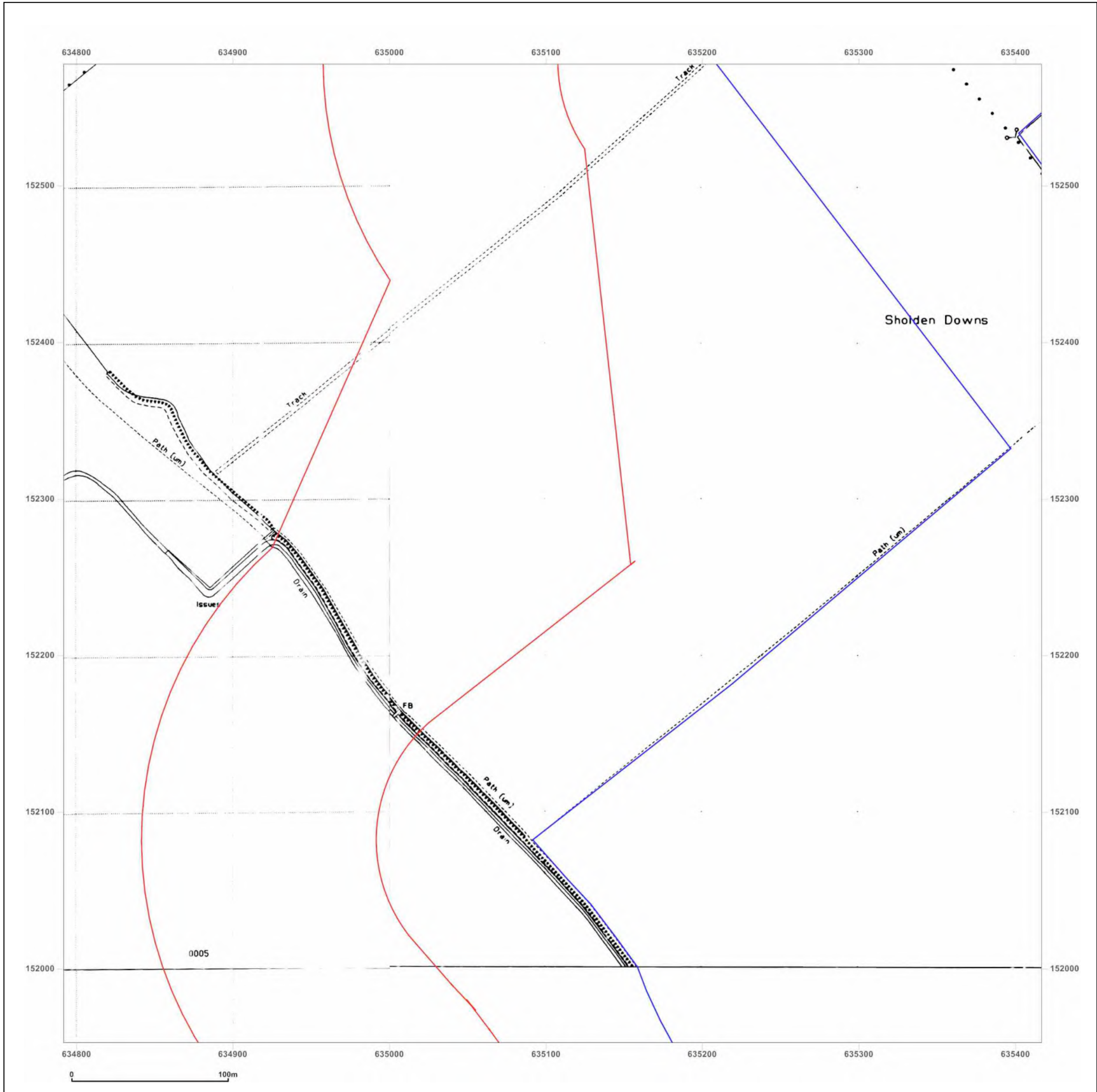
**Site Details:**  
 STREET RECORD, SHOLDEN DRIVE, SHOLDEN, CT14 0AD

**Client Ref:** BMW2914-POR032415  
**Report Ref:** HMD-214-7125911\_LS\_1\_2  
**Grid Ref:** 635104, 152265

**Map Name:** National Grid  
**Map date:** 1993  
**Scale:** 1:2,500  
**Printed at:** 1:2,500



Surveyed N/A Revised N/A Edition N/A Copyright 1993 Levelled N/A	Surveyed 1993 Revised N/A Edition N/A Copyright 1993 Levelled N/A
Surveyed N/A Revised N/A Edition N/A Copyright 1993 Levelled N/A	



Produced by  
 Groundsure Insights  
 T: 08444 159000  
 E: [info@groundsure.com](mailto:info@groundsure.com)  
 W: [www.groundsure.com](http://www.groundsure.com)

© Crown copyright and database rights 2018 Ordnance Survey 100035207

Production date: 05 October 2020

Map legend available at:  
[www.groundsure.com/sites/default/files/groundsure\\_legend.pdf](http://www.groundsure.com/sites/default/files/groundsure_legend.pdf)

**Site Details:**

STREET RECORD, SHOLDEN DRIVE, SHOLDEN, CT14 0AD

**Client Ref:** BMW2914-POR032415  
**Report Ref:** HMD-214-7125911\_LS\_1\_3  
**Grid Ref:** 635104, 152891

**Map Name:** County Series

**Map date:** 1871-1872

**Scale:** 1:2,500

**Printed at:** 1:2,500

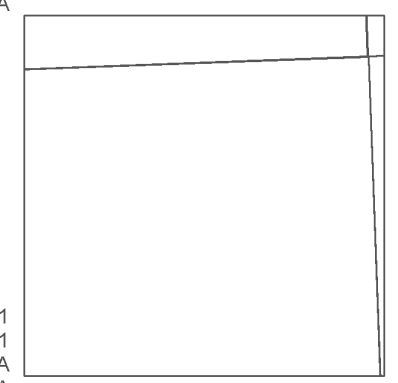


Surveyed 1872  
 Revised 1872  
 Edition N/A  
 Copyright N/A  
 Levelled N/A

Surveyed 1871  
 Revised 1871  
 Edition N/A  
 Copyright N/A  
 Levelled N/A

Surveyed 1872  
 Revised 1872  
 Edition N/A  
 Copyright N/A  
 Levelled N/A

Surveyed 1872  
 Revised 1872  
 Edition N/A  
 Copyright N/A  
 Levelled N/A

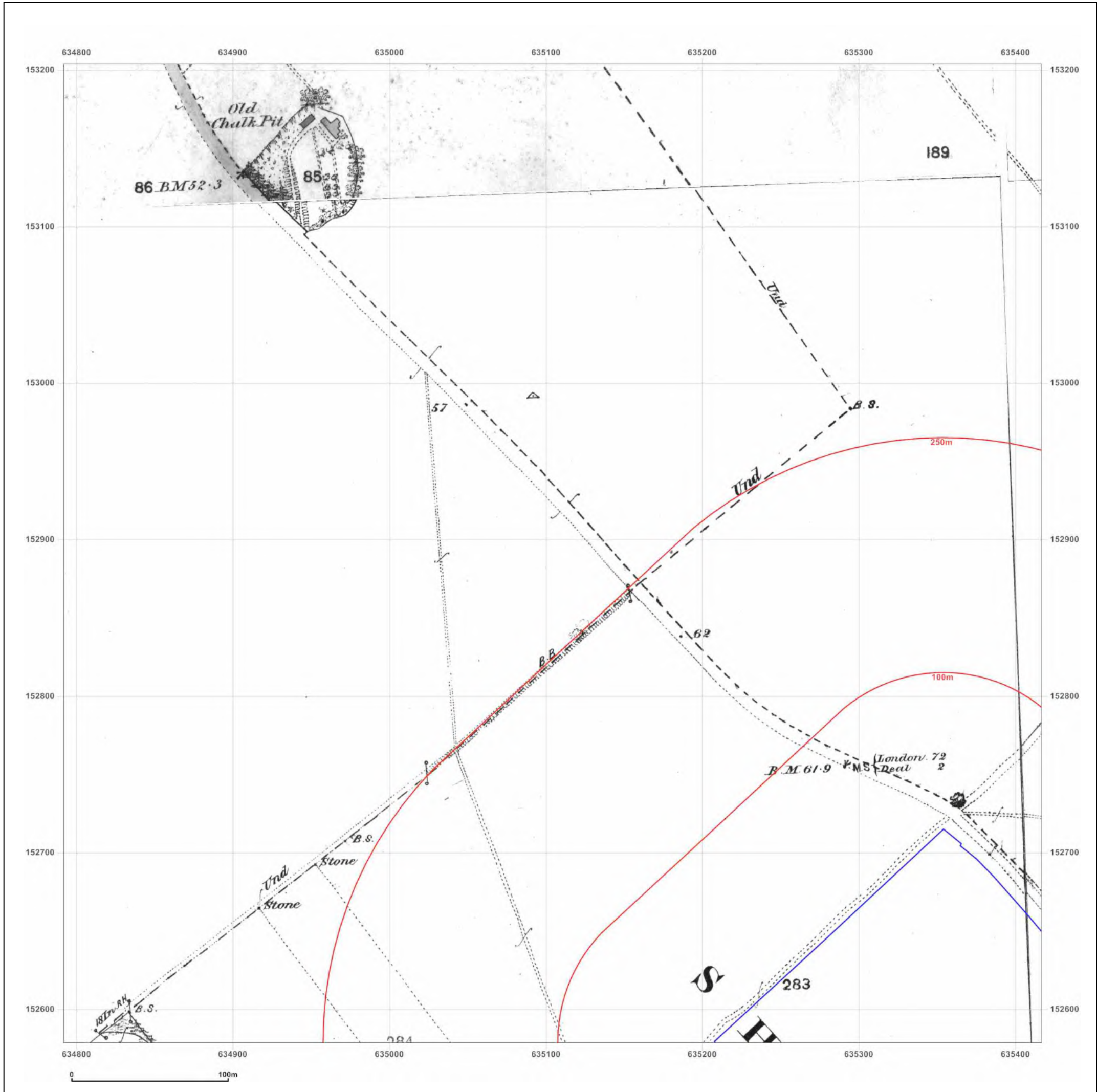


Produced by  
 Groundsure Insights  
 T: 08444 159000  
 E: [info@groundsure.com](mailto:info@groundsure.com)  
 W: [www.groundsure.com](http://www.groundsure.com)

© Crown copyright and database rights 2018 Ordnance Survey 100035207

Production date: 05 October 2020

Map legend available at:  
[www.groundsure.com/sites/default/files/groundsure\\_legend.pdf](http://www.groundsure.com/sites/default/files/groundsure_legend.pdf)



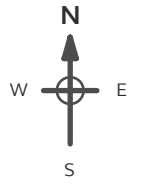


**Site Details:**

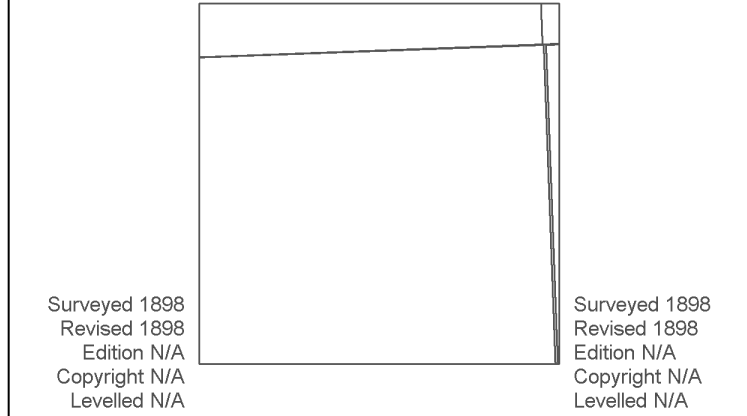
STREET RECORD, SHOLDEN DRIVE, SHOLDEN, CT14 0AD

**Client Ref:** BMW2914-POR032415  
**Report Ref:** HMD-214-7125911\_LS\_1\_3  
**Grid Ref:** 635104, 152891

**Map Name:** County Series  
**Map date:** 1898  
**Scale:** 1:2,500  
**Printed at:** 1:2,500



Surveyed 1898  
 Revised 1898  
 Edition N/A  
 Copyright N/A  
 Levelled N/A



Surveyed 1898  
 Revised 1898  
 Edition N/A  
 Copyright N/A  
 Levelled N/A

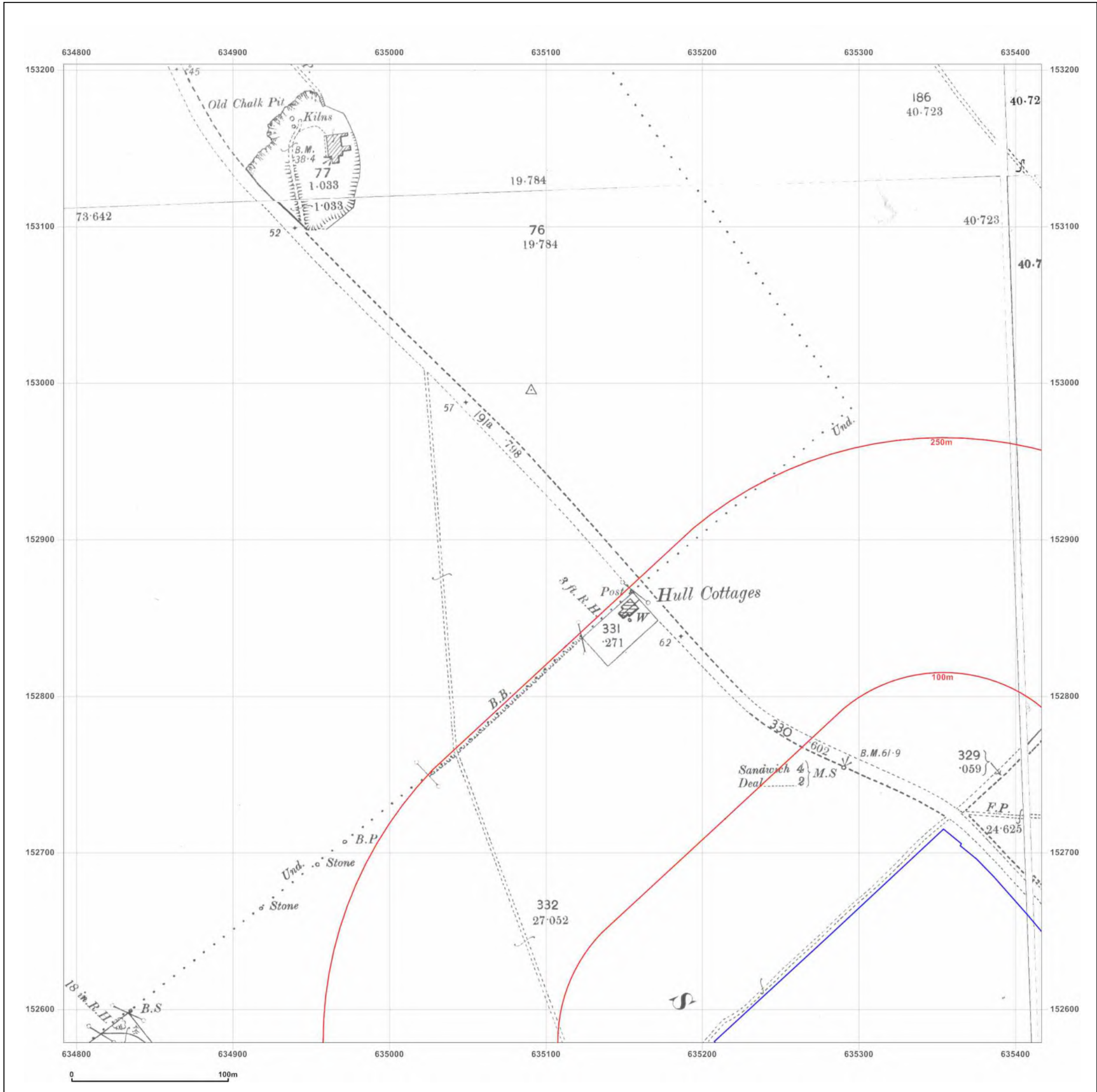


Produced by  
 Groundsure Insights  
 T: 08444 159000  
 E: [info@groundsure.com](mailto:info@groundsure.com)  
 W: [www.groundsure.com](http://www.groundsure.com)

© Crown copyright and database rights 2018 Ordnance Survey 100035207

Production date: 05 October 2020

Map legend available at:  
[www.groundsure.com/sites/default/files/groundsure\\_legend.pdf](http://www.groundsure.com/sites/default/files/groundsure_legend.pdf)

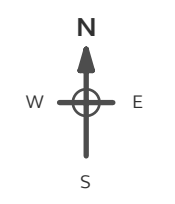


**Site Details:**

STREET RECORD, SHOLDEN DRIVE, SHOLDEN, CT14 0AD

**Client Ref:** BMW2914-POR032415  
**Report Ref:** HMD-214-7125911\_LS\_1\_3  
**Grid Ref:** 635104, 152891

**Map Name:** County Series  
**Map date:** 1905-1907  
**Scale:** 1:2,500  
**Printed at:** 1:2,500



Surveyed 1907 Revised 1907 Edition N/A Copyright N/A Levelled N/A	Surveyed N/A Revised N/A Edition N/A Copyright N/A Levelled N/A
Surveyed 1906 Revised 1906 Edition N/A Copyright N/A Levelled N/A	Surveyed 1906 Revised 1906 Edition N/A Copyright N/A Levelled N/A

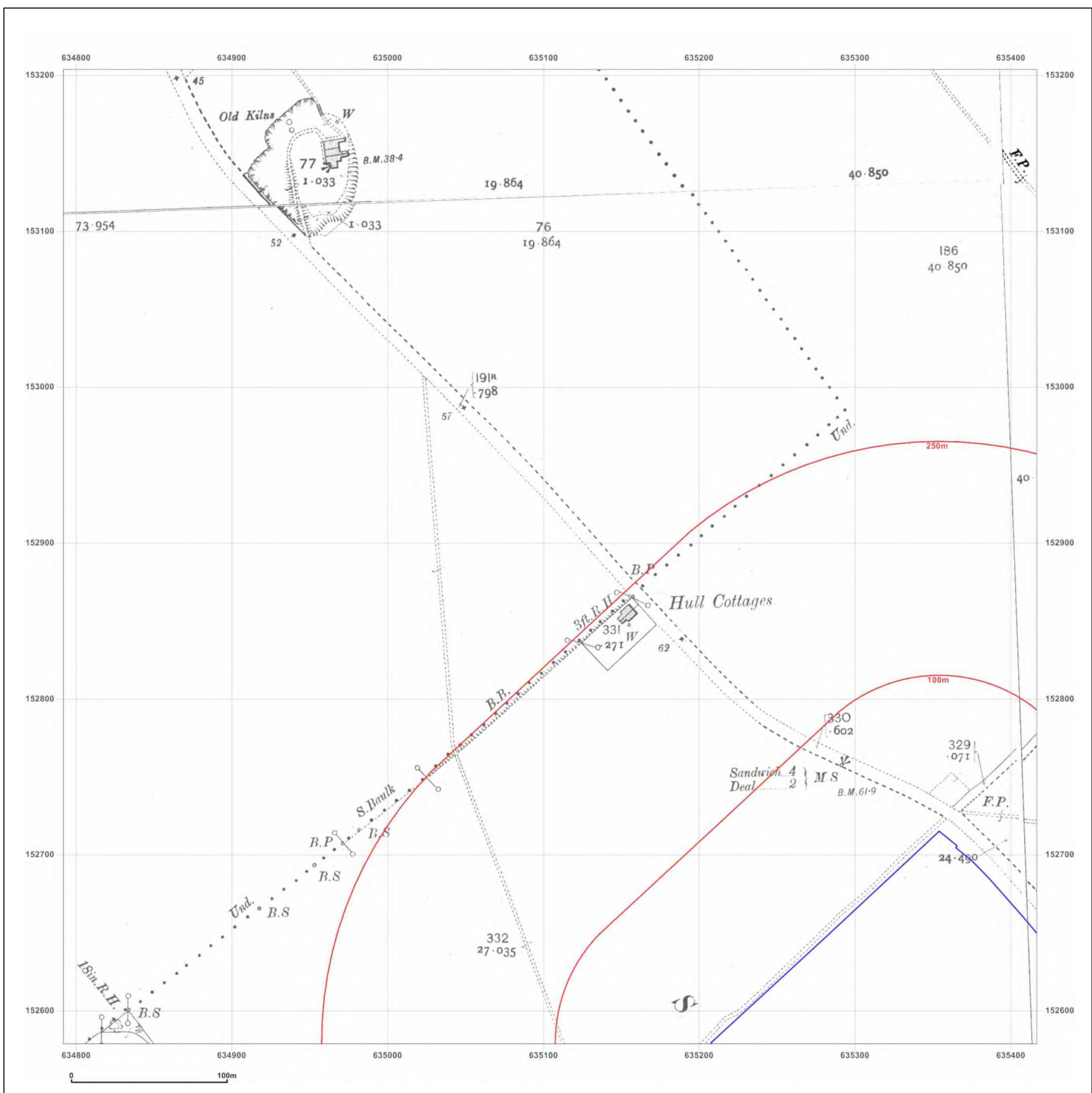


Produced by  
 Groundsure Insights  
 T: 08444 159000  
 E: [info@groundsure.com](mailto:info@groundsure.com)  
 W: [www.groundsure.com](http://www.groundsure.com)

© Crown copyright and database rights 2018 Ordnance Survey 100035207

Production date: 05 October 2020

Map legend available at:  
[www.groundsure.com/sites/default/files/groundsure\\_legend.pdf](http://www.groundsure.com/sites/default/files/groundsure_legend.pdf)





**Site Details:**

STREET RECORD, SHOLDEN DRIVE, SHOLDEN, CT14 0AD

**Client Ref:** BMW2914-POR032415  
**Report Ref:** HMD-214-7125911\_LS\_1\_3  
**Grid Ref:** 635104, 152891

**Map Name:** County Series

**Map date:** 1937-1938

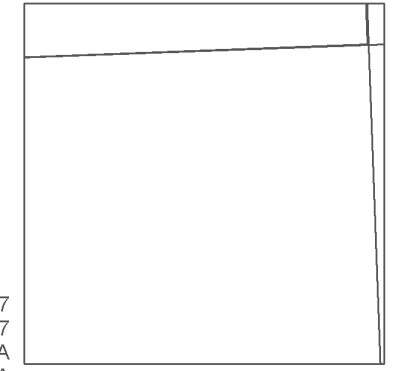
**Scale:** 1:2,500

**Printed at:** 1:2,500



Surveyed 1937  
 Revised 1937  
 Edition N/A  
 Copyright N/A  
 Levelled N/A

Surveyed N/A  
 Revised N/A  
 Edition N/A  
 Copyright N/A  
 Levelled N/A



Surveyed 1937  
 Revised 1937  
 Edition N/A  
 Copyright N/A  
 Levelled N/A

Surveyed 1938  
 Revised 1938  
 Edition N/A  
 Copyright N/A  
 Levelled N/A

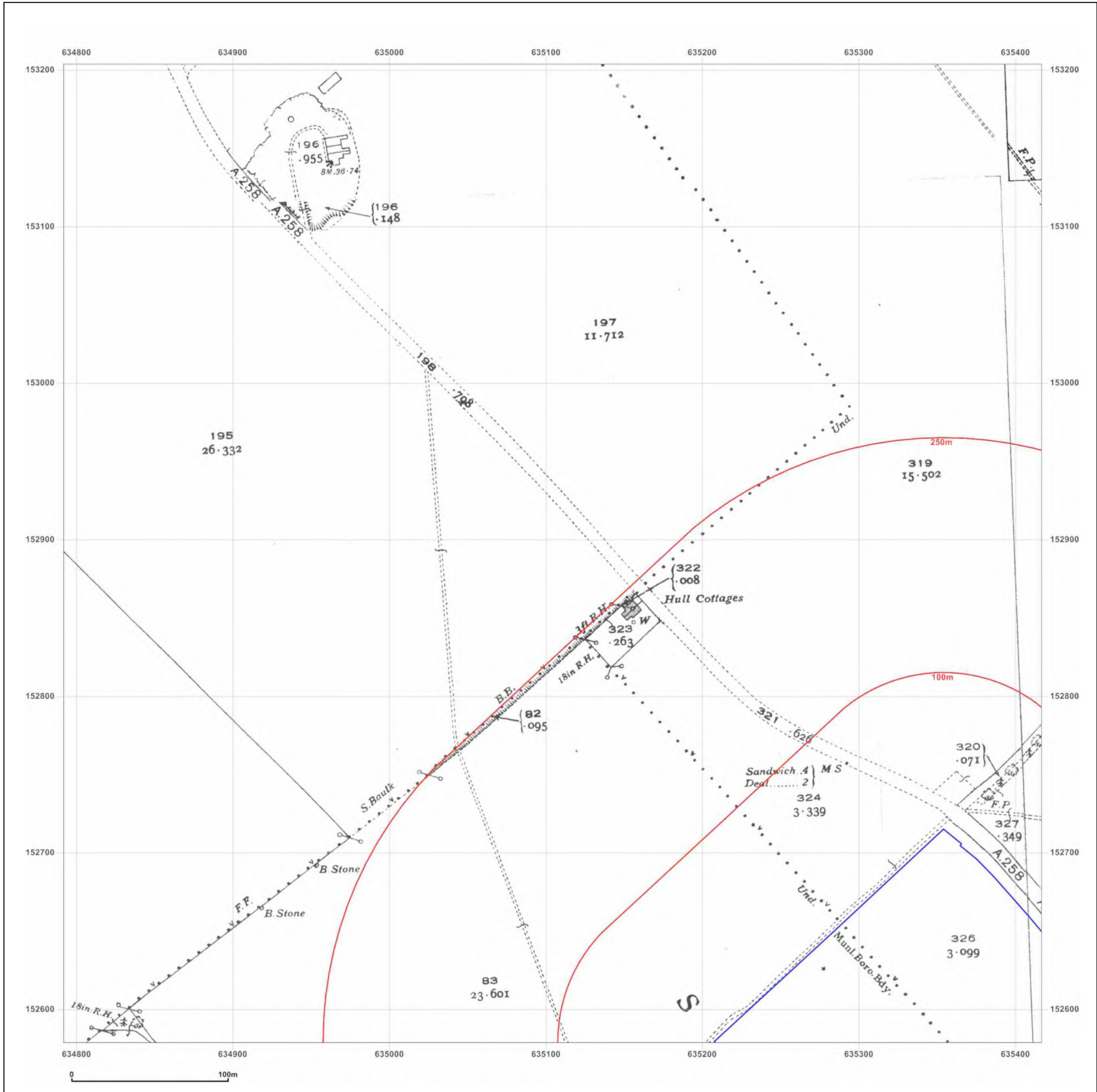


Produced by  
 Groundsure Insights  
 T: 08444 159000  
 E: [info@groundsure.com](mailto:info@groundsure.com)  
 W: [www.groundsure.com](http://www.groundsure.com)

© Crown copyright and database rights 2018 Ordnance Survey 100035207

Production date: 05 October 2020

Map legend available at:  
[www.groundsure.com/sites/default/files/groundsure\\_legend.pdf](http://www.groundsure.com/sites/default/files/groundsure_legend.pdf)



**Site Details:**

STREET RECORD, SHOLDEN DRIVE, SHOLDEN, CT14 0AD

**Client Ref:** BMW2914-POR032415  
**Report Ref:** HMD-214-7125911\_LS\_1\_3  
**Grid Ref:** 635104, 152891

**Map Name:** National Grid

**Map date:** 1957


**Scale:** 1:2,500

**Printed at:** 1:2,500



Surveyed N/A  
 Revised N/A  
 Edition N/A  
 Copyright N/A  
 Levelled N/A

Surveyed N/A  
 Revised N/A  
 Edition N/A  
 Copyright N/A  
 Levelled N/A



Surveyed 1957  
 Revised 1957  
 Edition N/A  
 Copyright N/A  
 Levelled 1952

Surveyed 1957  
 Revised 1957  
 Edition N/A  
 Copyright N/A  
 Levelled 1952

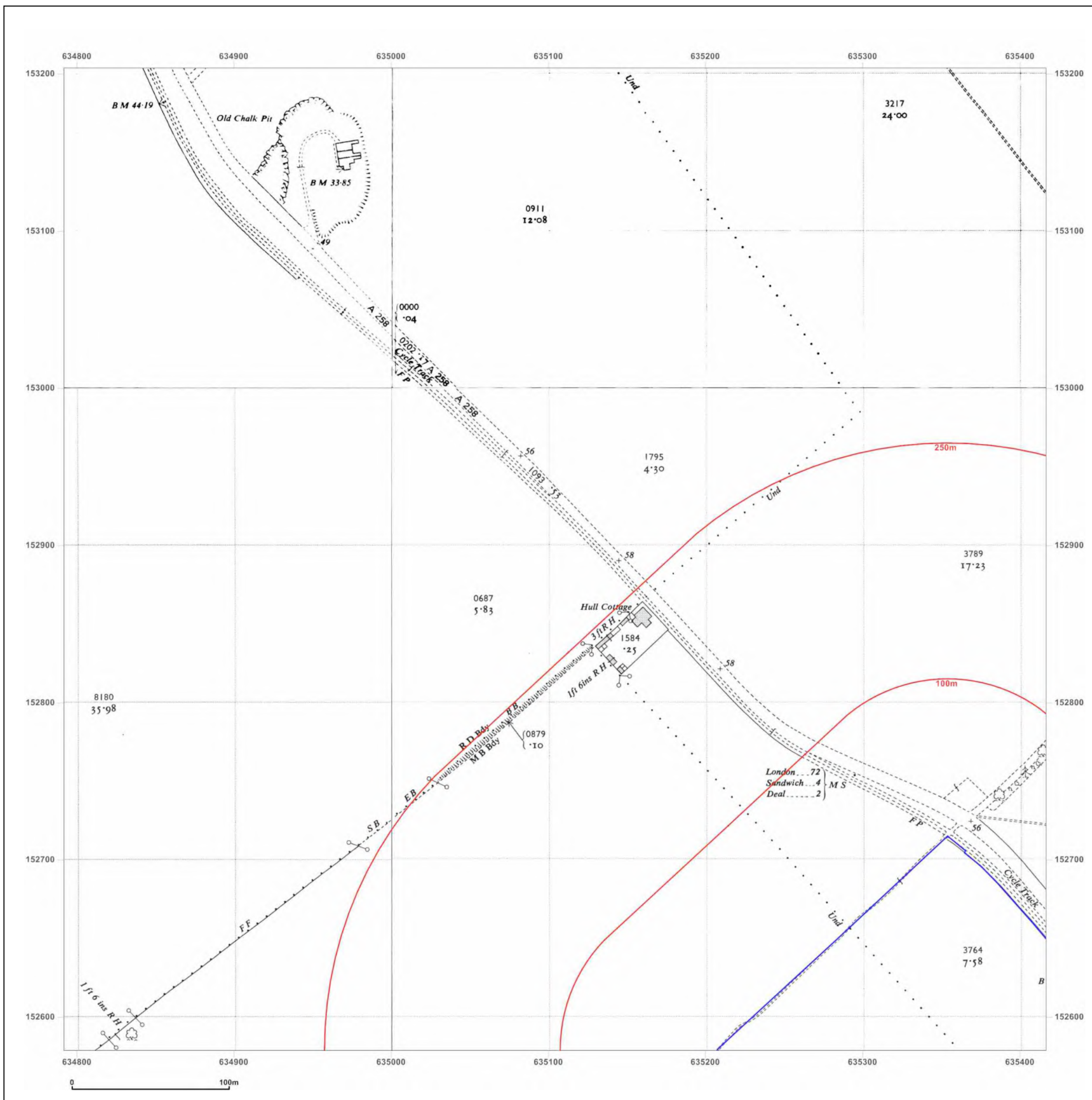


Produced by  
 Groundsure Insights  
 T: 08444 159000  
 E: [info@groundsure.com](mailto:info@groundsure.com)  
 W: [www.groundsure.com](http://www.groundsure.com)

© Crown copyright and database rights 2018 Ordnance Survey 100035207

Production date: 05 October 2020

Map legend available at:  
[www.groundsure.com/sites/default/files/groundsure\\_legend.pdf](http://www.groundsure.com/sites/default/files/groundsure_legend.pdf)





**Site Details:**

STREET RECORD, SHOLDEN DRIVE, SHOLDEN, CT14 0AD

**Client Ref:** BMW2914-POR032415  
**Report Ref:** HMD-214-7125911\_LS\_1\_3  
**Grid Ref:** 635104, 152891

**Map Name:** National Grid

**Map date:** 1957

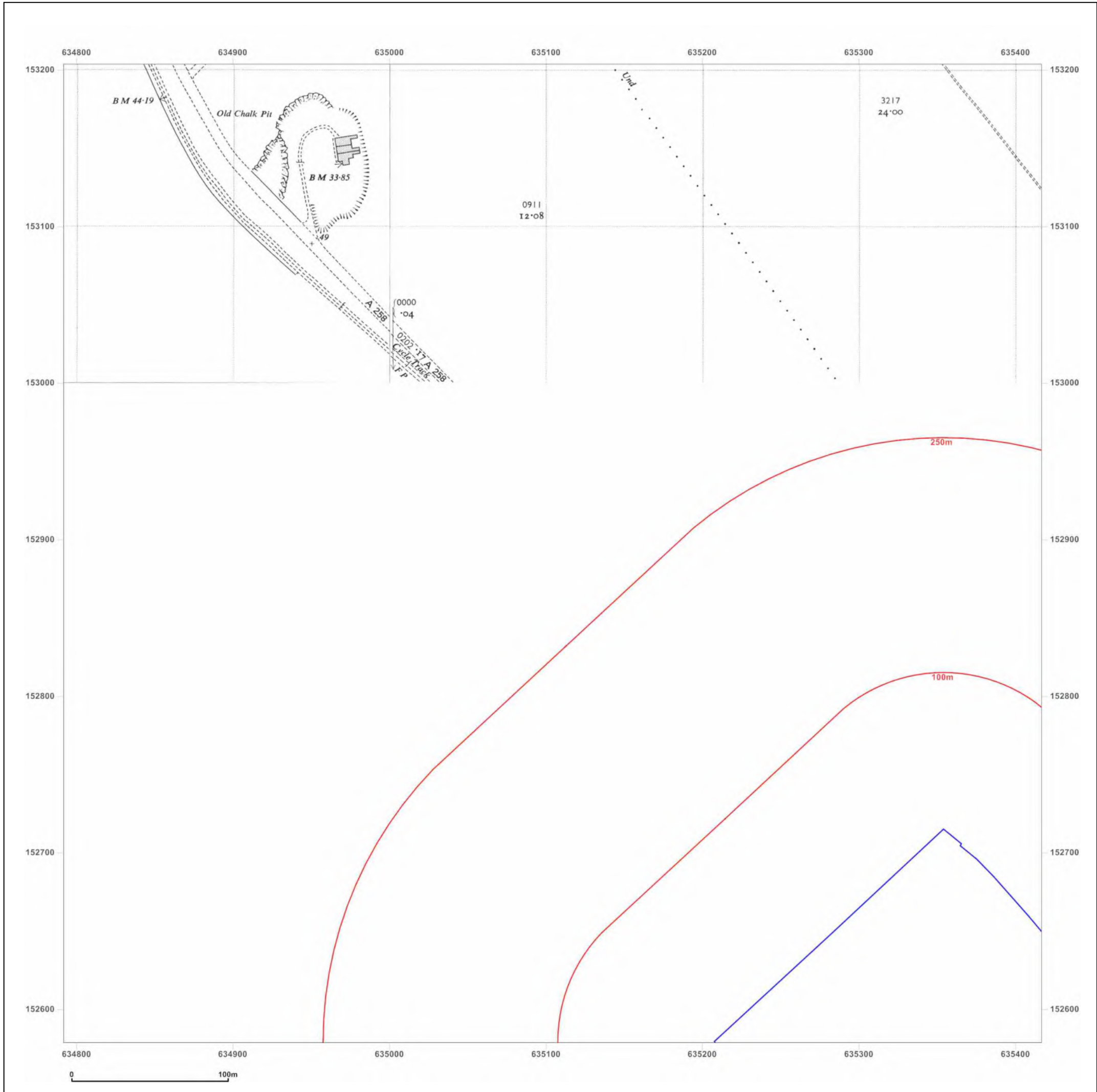
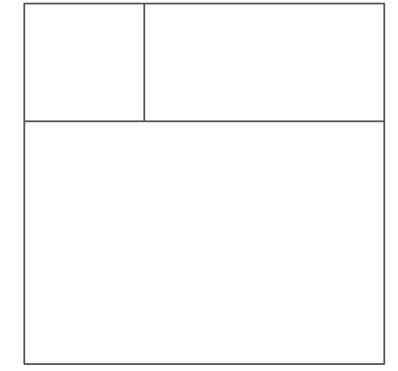
**Scale:** 1:2,500

**Printed at:** 1:2,500



Surveyed 1957  
 Revised 1957  
 Edition N/A  
 Copyright N/A  
 Levelled 1951

Surveyed 1957  
 Revised 1957  
 Edition N/A  
 Copyright N/A  
 Levelled 1952



Produced by  
 Groundsure Insights  
 T: 08444 159000  
 E: [info@groundsure.com](mailto:info@groundsure.com)  
 W: [www.groundsure.com](http://www.groundsure.com)

© Crown copyright and database rights 2018 Ordnance Survey 100035207

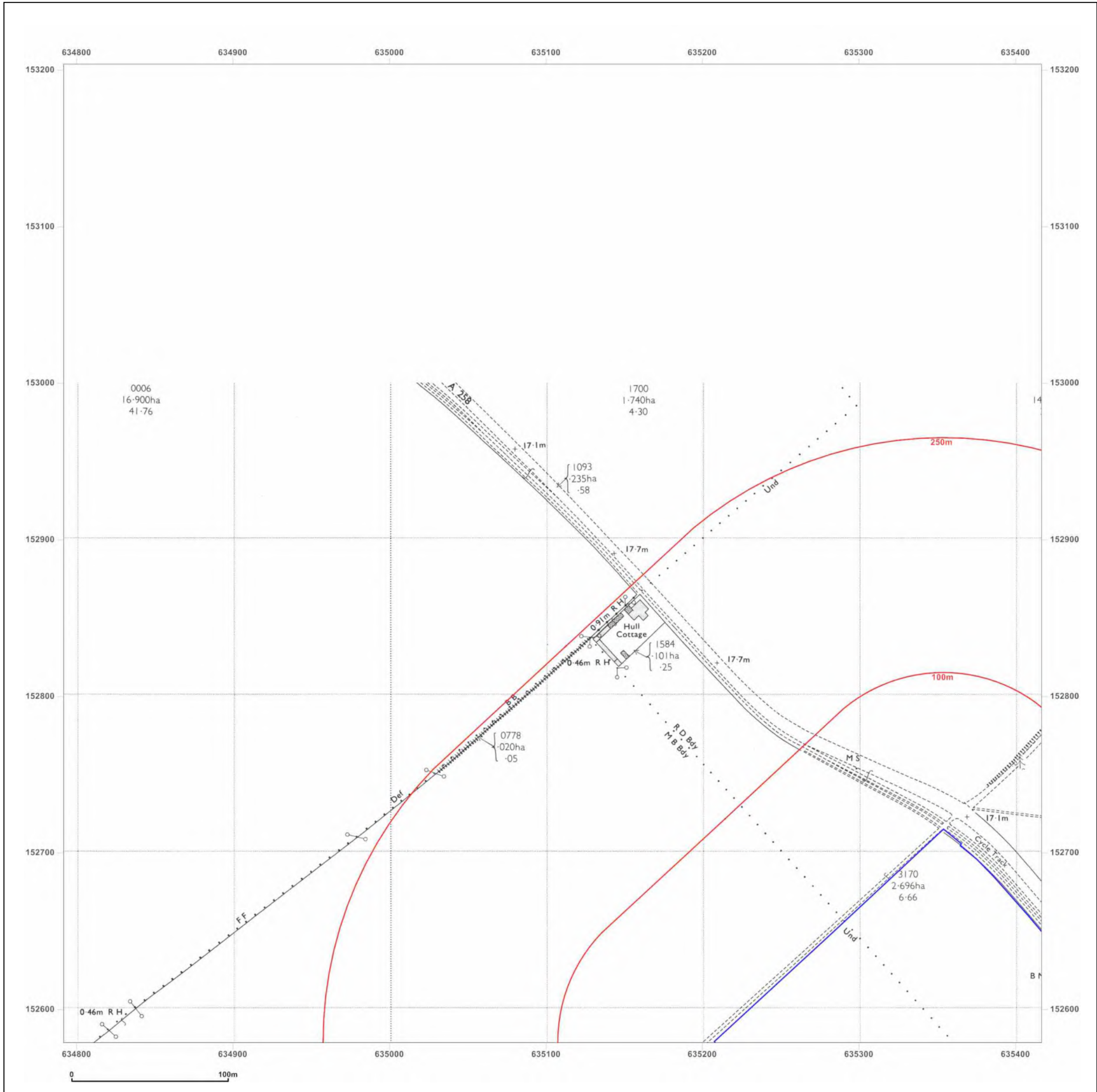
Production date: 05 October 2020

Map legend available at:  
[www.groundsure.com/sites/default/files/groundsure\\_legend.pdf](http://www.groundsure.com/sites/default/files/groundsure_legend.pdf)


**Site Details:**  
 STREET RECORD, SHOLDEN  
 DRIVE, SHOLDEN, CT14 0AD

**Client Ref:** BMW2914-POR032415  
**Report Ref:** HMD-214-7125911\_LS\_1\_3  
**Grid Ref:** 635104, 152891

**Map Name:** National Grid  
**Map date:** 1970  
**Scale:** 1:2,500  
**Printed at:** 1:2,500



Surveyed 1970  
 Revised 1970  
 Edition N/A  
 Copyright 1971  
 Levelled 1952



Produced by  
 Groundsure Insights  
 T: 08444 159000  
 E: [info@groundsure.com](mailto:info@groundsure.com)  
 W: [www.groundsure.com](http://www.groundsure.com)

© Crown copyright and database rights 2018 Ordnance Survey 100035207

Production date: 05 October 2020

Map legend available at:  
[www.groundsure.com/sites/default/files/groundsure\\_legend.pdf](http://www.groundsure.com/sites/default/files/groundsure_legend.pdf)

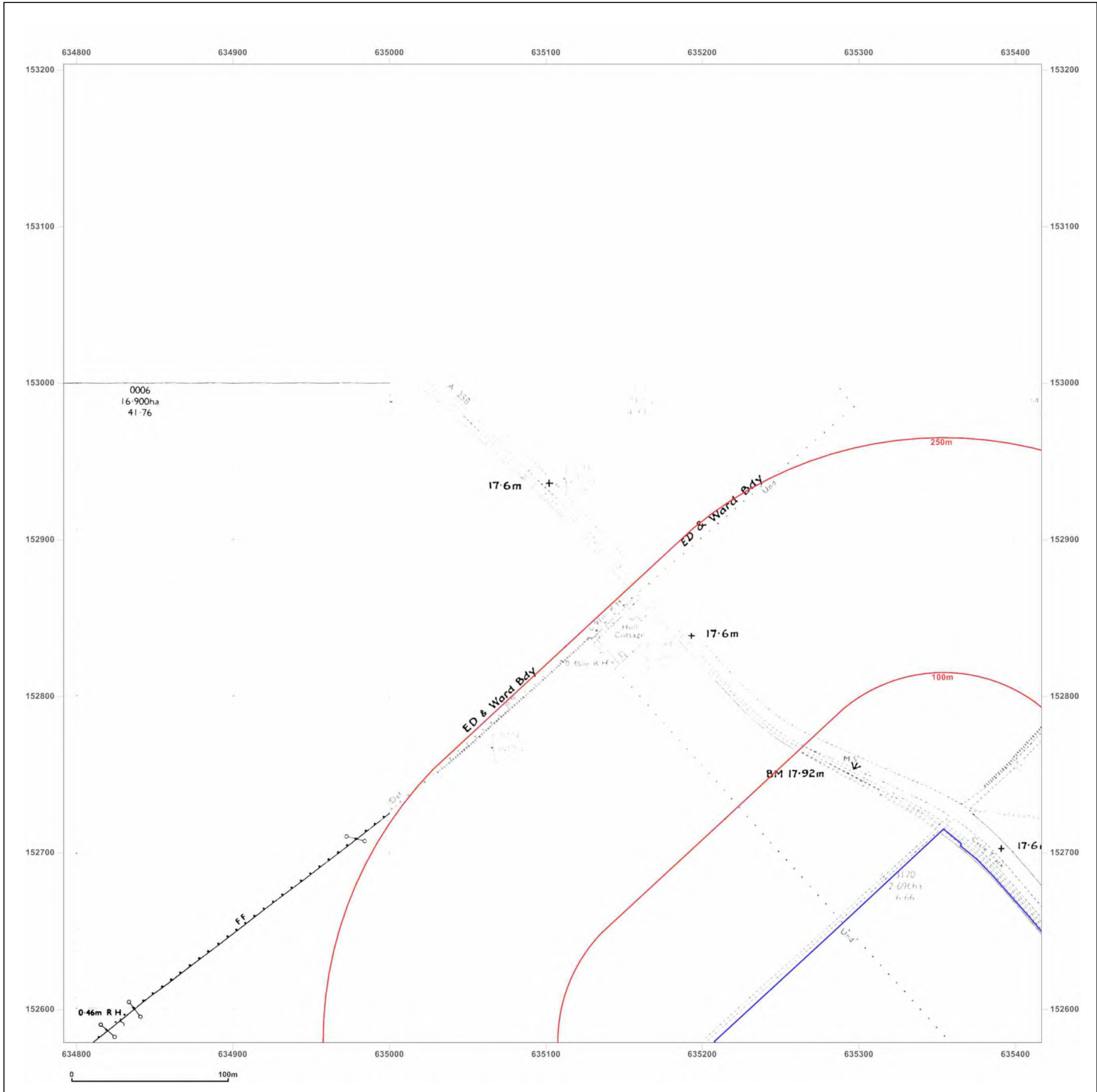
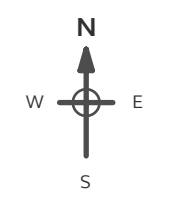



**Site Details:**

STREET RECORD, SHOLDEN  
DRIVE, SHOLDEN, CT14 0AD

**Client Ref:** BMW2914-POR032415  
**Report Ref:** HMD-214-7125911\_LS\_1\_3  
**Grid Ref:** 635104, 152891

**Map Name:** National Grid  
**Map date:** 1971-1975  
**Scale:** 1:2,500  
**Printed at:** 1:2,500



<p>Surveyed N/A Revised N/A Edition N/A Copyright N/A Levelled N/A</p>		<p>Surveyed N/A Revised N/A Edition N/A Copyright N/A Levelled 1975</p>
--	---	---

**Powered by**



Produced by  
Groundsure Insights  
T: 08444 159000  
E: [info@groundsure.com](mailto:info@groundsure.com)  
W: [www.groundsure.com](http://www.groundsure.com)

© Crown copyright and database rights 2018 Ordnance Survey 100035207

Production date: 05 October 2020

Map legend available at:  
[www.groundsure.com/sites/default/files/groundsure\\_legend.pdf](http://www.groundsure.com/sites/default/files/groundsure_legend.pdf)

**Site Details:**

STREET RECORD, SHOLDEN DRIVE, SHOLDEN, CT14 0AD

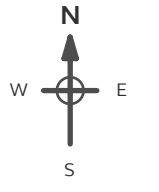
**Client Ref:** BMW2914-POR032415  
**Report Ref:** HMD-214-7125911\_LS\_1\_3  
**Grid Ref:** 635104, 152891

**Map Name:** National Grid

**Map date:** 1981-1983

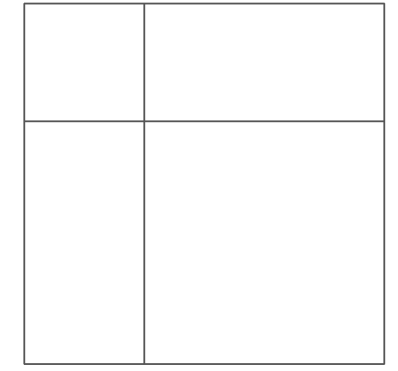
**Scale:** 1:2,500

**Printed at:** 1:2,500



Surveyed N/A  
 Revised N/A  
 Edition N/A  
 Copyright N/A  
 Levelled N/A

Surveyed N/A  
 Revised N/A  
 Edition N/A  
 Copyright 1983  
 Levelled 1975



Surveyed N/A  
 Revised N/A  
 Edition N/A  
 Copyright N/A  
 Levelled N/A

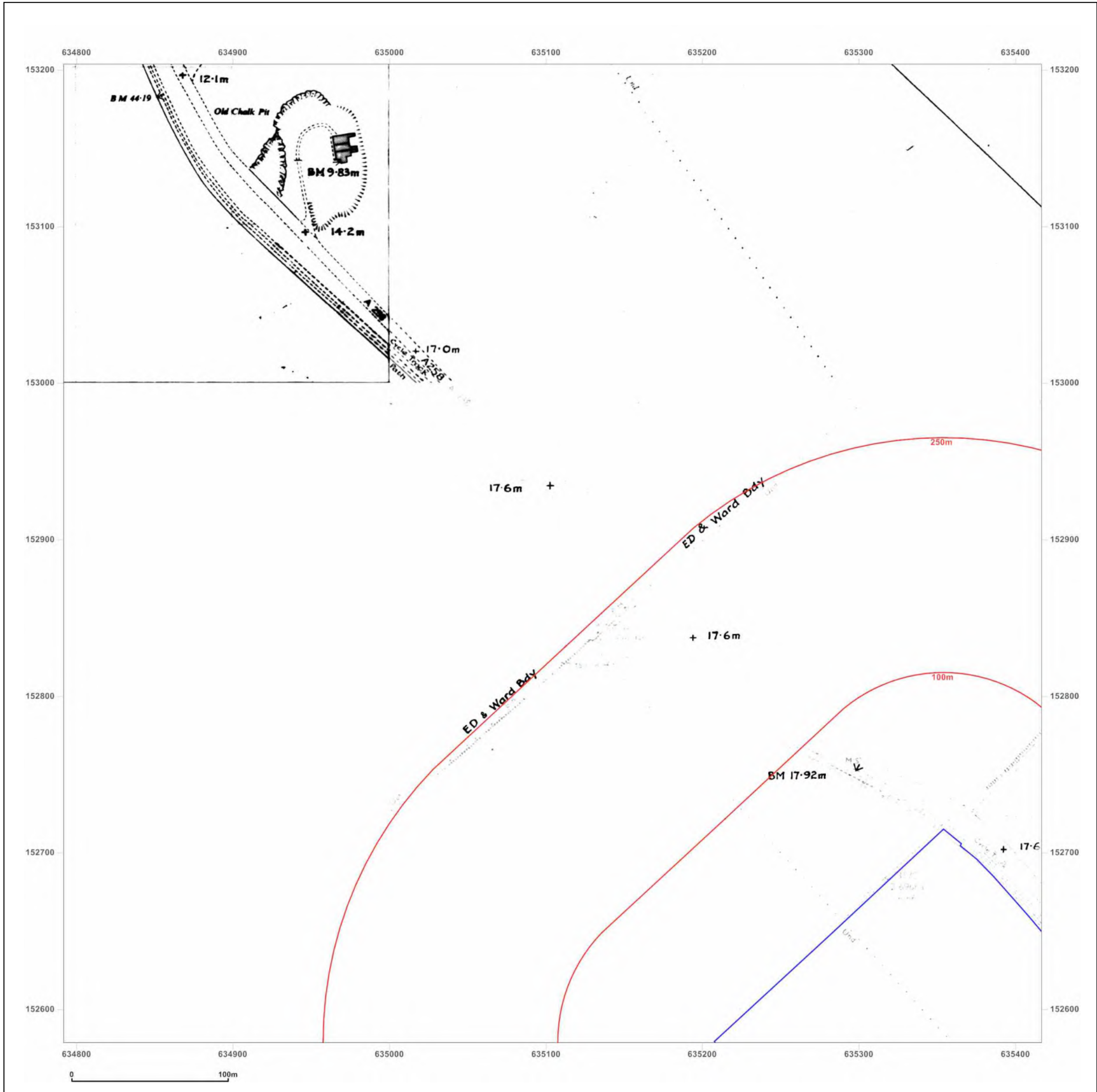


Produced by  
 Groundsure Insights  
 T: 08444 159000  
 E: [info@groundsure.com](mailto:info@groundsure.com)  
 W: [www.groundsure.com](http://www.groundsure.com)

© Crown copyright and database rights 2018 Ordnance Survey 100035207

Production date: 05 October 2020

Map legend available at:  
[www.groundsure.com/sites/default/files/groundsure\\_legend.pdf](http://www.groundsure.com/sites/default/files/groundsure_legend.pdf)

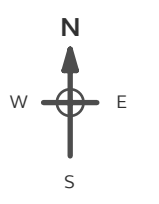




**Site Details:**  
 STREET RECORD, SHOLDEN DRIVE, SHOLDEN, CT14 0AD

**Client Ref:** BMW2914-POR032415  
**Report Ref:** HMD-214-7125911\_LS\_1\_3  
**Grid Ref:** 635104, 152891

**Map Name:** National Grid  
**Map date:** 1993  
**Scale:** 1:2,500  
**Printed at:** 1:2,500



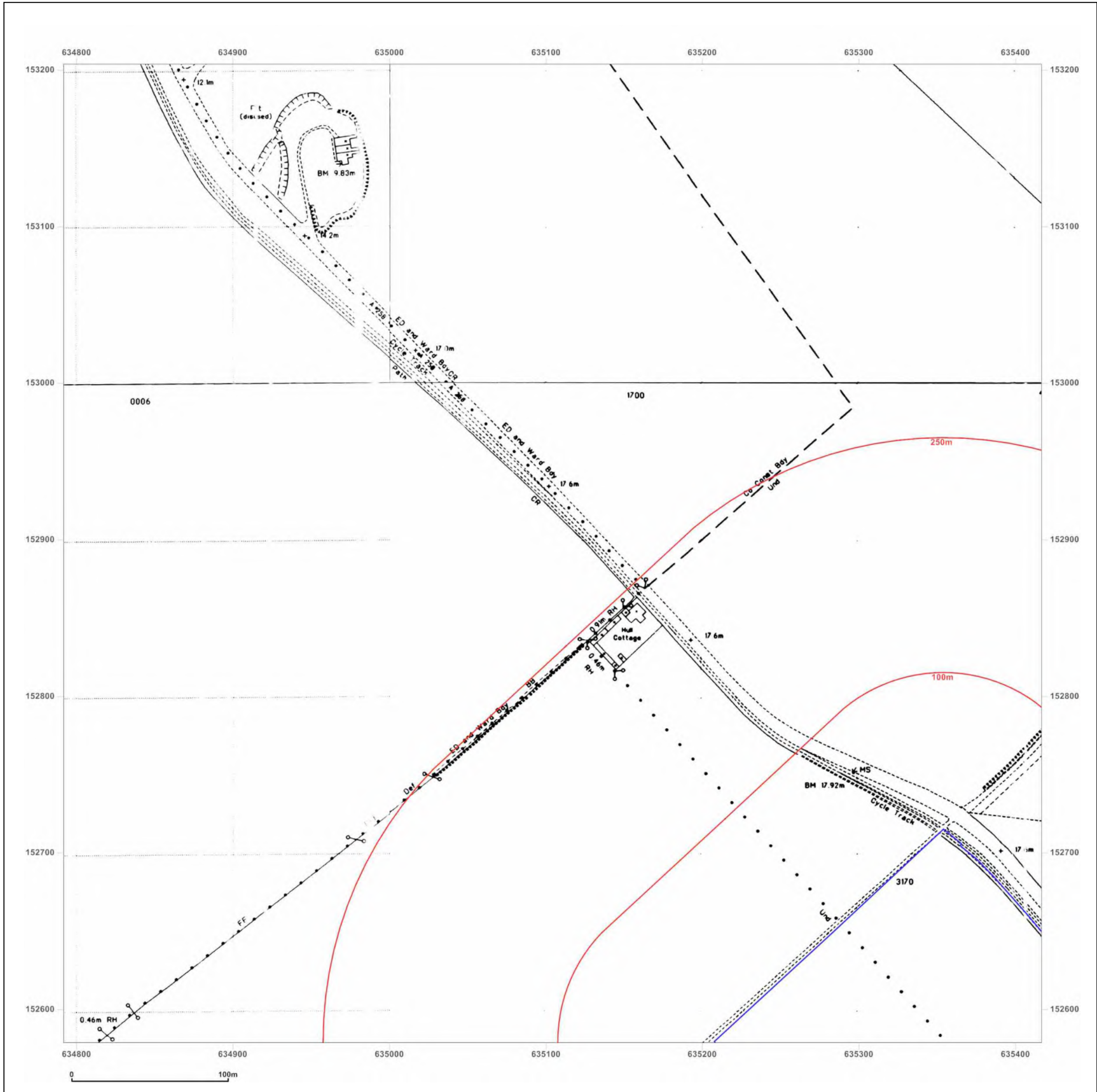
Surveyed N/A Revised N/A Edition N/A Copyright 1993 Levelled N/A	Surveyed N/A Revised N/A Edition N/A Copyright 1993 Levelled N/A
Surveyed N/A Revised N/A Edition N/A Copyright 1993 Levelled N/A	Surveyed 1993 Revised N/A Edition N/A Copyright 1993 Levelled N/A

**Powered by**  Produced by Groundsure Insights  
 T: 08444 159000  
 E: [info@groundsure.com](mailto:info@groundsure.com)  
 W: [www.groundsure.com](http://www.groundsure.com)

© Crown copyright and database rights 2018 Ordnance Survey 100035207

Production date: 05 October 2020

Map legend available at: [www.groundsure.com/sites/default/files/groundsure\\_legend.pdf](http://www.groundsure.com/sites/default/files/groundsure_legend.pdf)

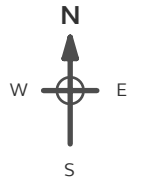


**Site Details:**

STREET RECORD, SHOLDEN DRIVE, SHOLDEN, CT14 0AD

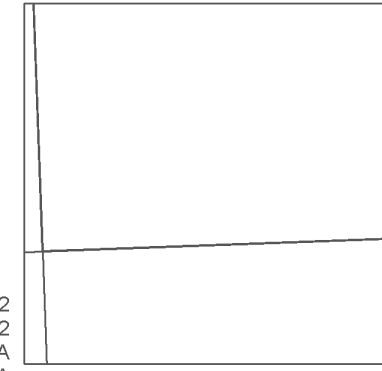
**Client Ref:** BMW2914-POR032415  
**Report Ref:** HMD-214-7125911\_LS\_2\_1  
**Grid Ref:** 635729, 151640

**Map Name:** County Series  
**Map date:** 1871-1872  
**Scale:** 1:2,500  
**Printed at:** 1:2,500



Surveyed 1871  
 Revised 1871  
 Edition N/A  
 Copyright N/A  
 Levelled N/A

Surveyed 1872  
 Revised 1872  
 Edition N/A  
 Copyright N/A  
 Levelled N/A



Surveyed 1872  
 Revised 1872  
 Edition N/A  
 Copyright N/A  
 Levelled N/A

Surveyed 1872  
 Revised 1872  
 Edition N/A  
 Copyright N/A  
 Levelled N/A

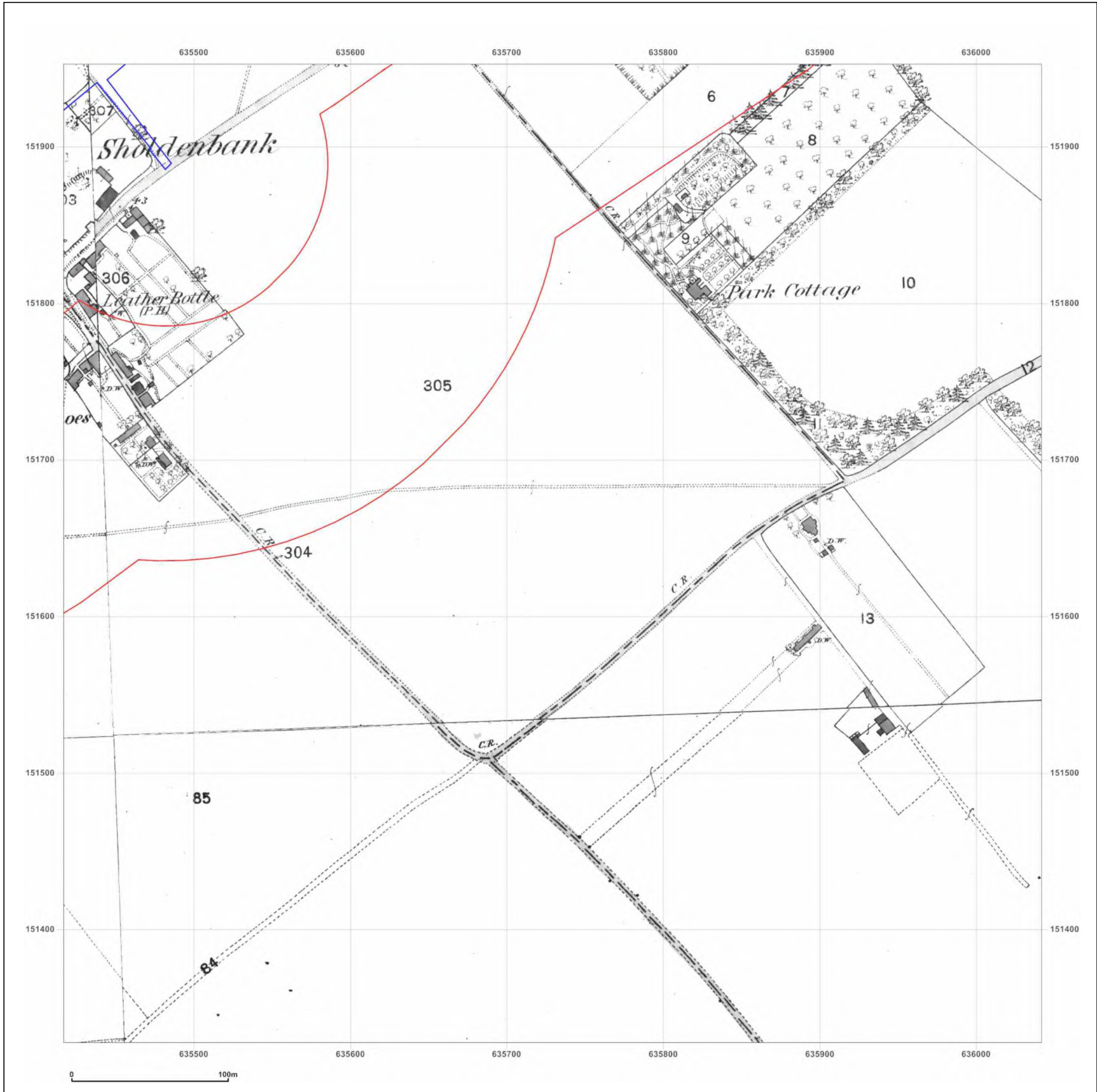


Produced by  
 Groundsure Insights  
 T: 08444 159000  
 E: [info@groundsure.com](mailto:info@groundsure.com)  
 W: [www.groundsure.com](http://www.groundsure.com)

© Crown copyright and database rights 2018 Ordnance Survey 100035207

Production date: 05 October 2020

Map legend available at:  
[www.groundsure.com/sites/default/files/groundsure\\_legend.pdf](http://www.groundsure.com/sites/default/files/groundsure_legend.pdf)







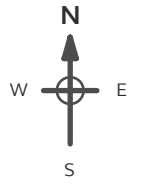


**Site Details:**

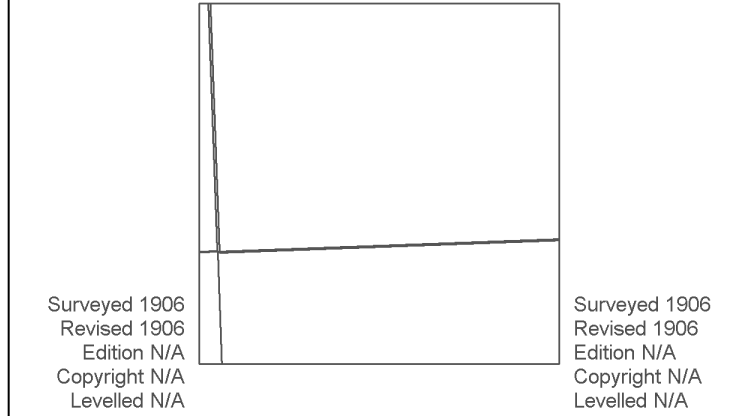
STREET RECORD, SHOLDEN DRIVE, SHOLDEN, CT14 0AD

**Client Ref:** BMW2914-POR032415  
**Report Ref:** HMD-214-7125911\_LS\_2\_1  
**Grid Ref:** 635729, 151640

**Map Name:** County Series  
**Map date:** 1906  
**Scale:** 1:2,500  
**Printed at:** 1:2,500



Surveyed 1906  
 Revised 1906  
 Edition N/A  
 Copyright N/A  
 Levelled N/A



Surveyed 1906  
 Revised 1906  
 Edition N/A  
 Copyright N/A  
 Levelled N/A

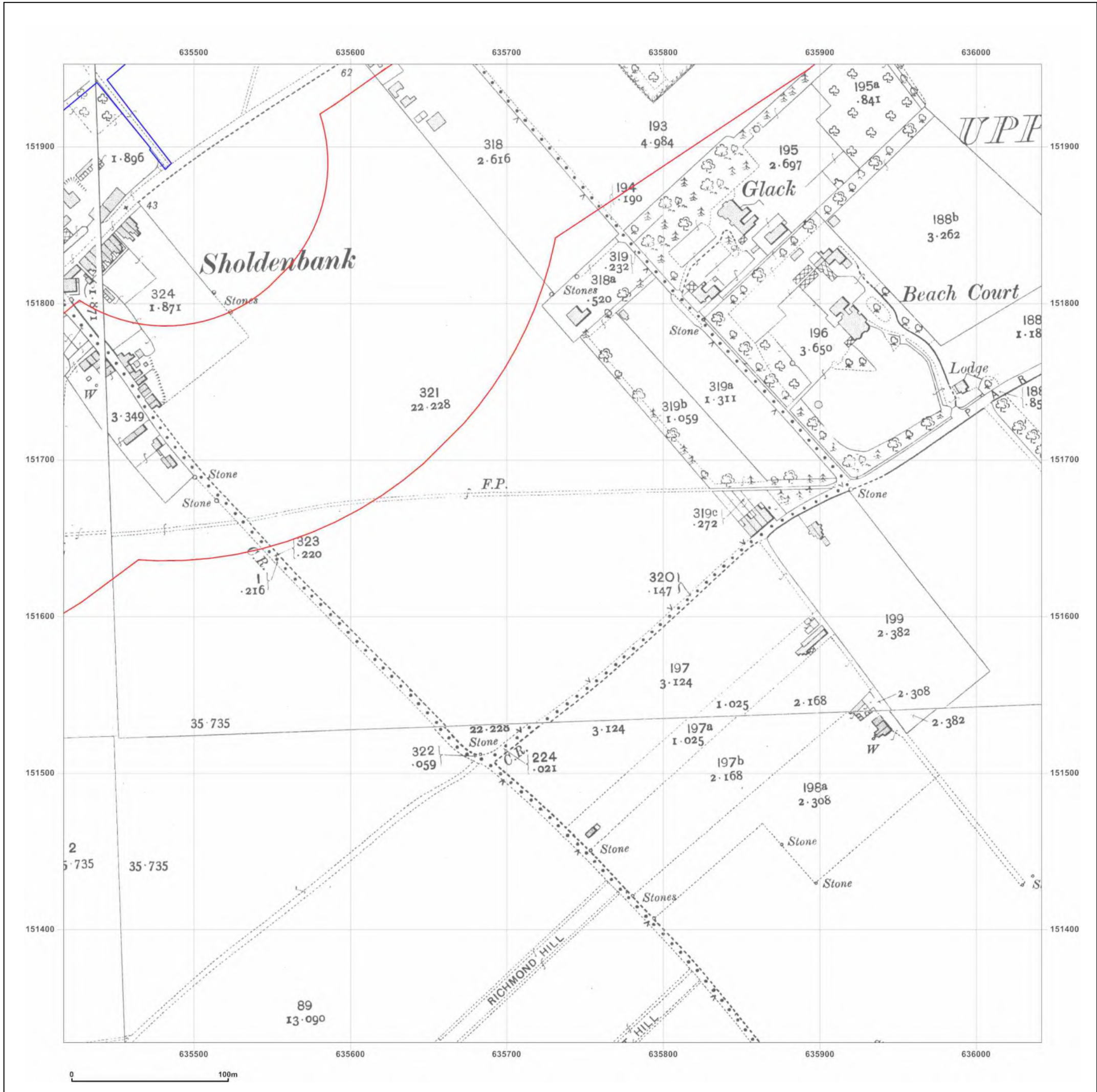


Produced by  
 Groundsure Insights  
 T: 08444 159000  
 E: [info@groundsure.com](mailto:info@groundsure.com)  
 W: [www.groundsure.com](http://www.groundsure.com)

© Crown copyright and database rights 2018 Ordnance Survey 100035207

Production date: 05 October 2020

Map legend available at:  
[www.groundsure.com/sites/default/files/groundsure\\_legend.pdf](http://www.groundsure.com/sites/default/files/groundsure_legend.pdf)





**Site Details:**

STREET RECORD, SHOLDEN  
DRIVE, SHOLDEN, CT14 0AD

**Client Ref:** BMW2914-POR032415  
**Report Ref:** HMD-214-7125911\_LS\_2\_1  
**Grid Ref:** 635729, 151640

**Map Name:** County Series

**Map date:** 1937-1938

**Scale:** 1:2,500

**Printed at:** 1:2,500



Surveyed 1937  
Revised 1937  
Edition N/A  
Copyright N/A  
Levelled N/A

Surveyed 1938  
Revised 1938  
Edition N/A  
Copyright N/A  
Levelled N/A

Surveyed 1938  
Revised 1938  
Edition N/A  
Copyright N/A  
Levelled N/A

Surveyed 1938  
Revised 1938  
Edition N/A  
Copyright N/A  
Levelled N/A

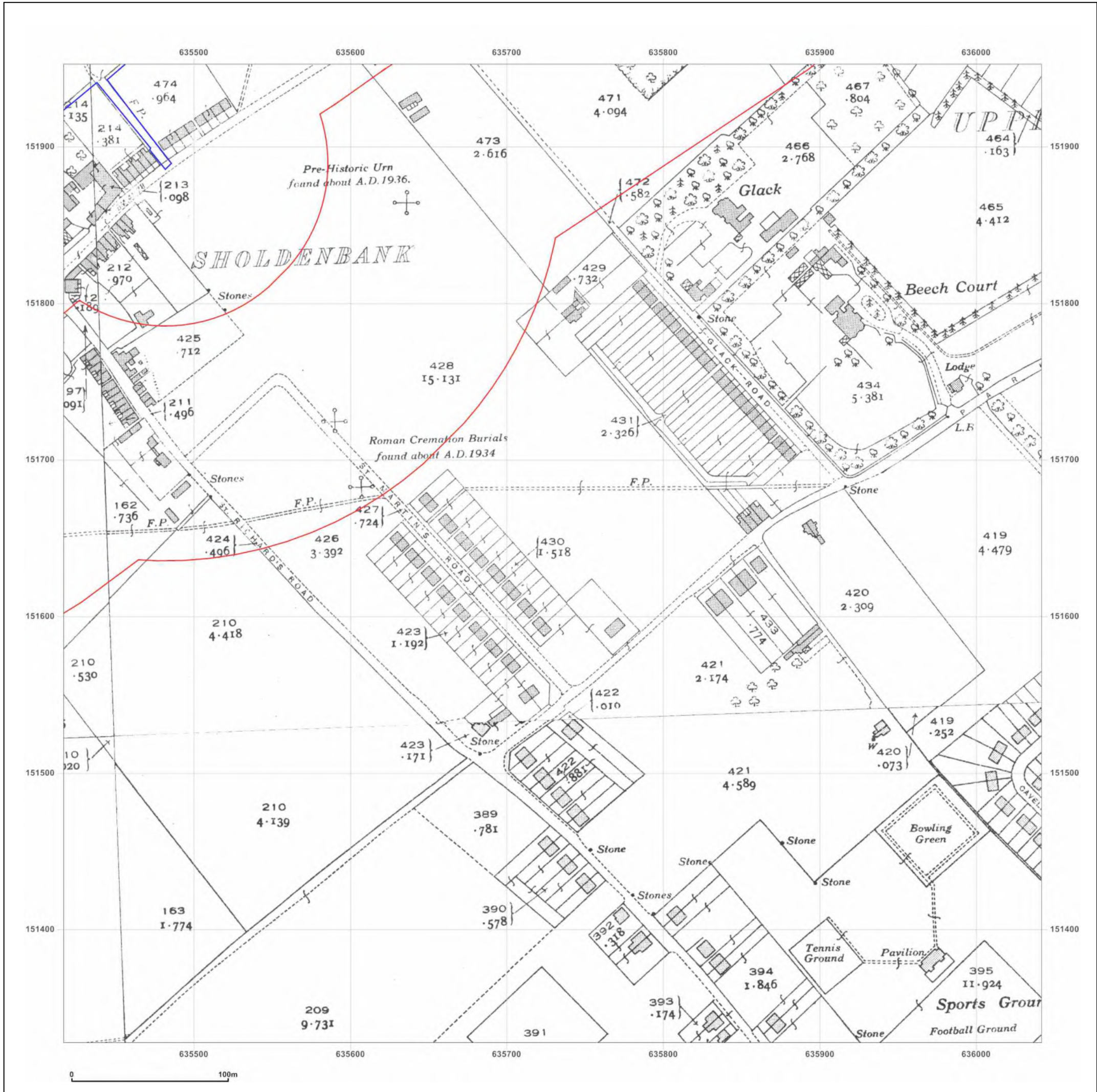


Produced by  
Groundsure Insights  
T: 08444 159000  
E: [info@groundsure.com](mailto:info@groundsure.com)  
W: [www.groundsure.com](http://www.groundsure.com)

© Crown copyright and database rights 2018 Ordnance Survey 100035207

Production date: 05 October 2020

Map legend available at:  
[www.groundsure.com/sites/default/files/groundsure\\_legend.pdf](http://www.groundsure.com/sites/default/files/groundsure_legend.pdf)





**Site Details:**

STREET RECORD, SHOLDEN DRIVE, SHOLDEN, CT14 0AD

**Client Ref:** BMW2914-POR032415  
**Report Ref:** HMD-214-7125911\_LS\_2\_1  
**Grid Ref:** 635729, 151640

**Map Name:** National Grid

**Map date:** 1957

**Scale:** 1:2,500

**Printed at:** 1:2,500



Surveyed 1957  
 Revised 1957  
 Edition 1957  
 Copyright N/A  
 Levelled 1952

Surveyed 1957  
 Revised 1957  
 Edition 1957  
 Copyright N/A  
 Levelled 1952



Produced by  
 Groundsure Insights  
 T: 08444 159000  
 E: [info@groundsure.com](mailto:info@groundsure.com)  
 W: [www.groundsure.com](http://www.groundsure.com)

© Crown copyright and database rights 2018 Ordnance Survey 100035207

Production date: 05 October 2020

Map legend available at:  
[www.groundsure.com/sites/default/files/groundsure\\_legend.pdf](http://www.groundsure.com/sites/default/files/groundsure_legend.pdf)





**Site Details:**

STREET RECORD, SHOLDEN DRIVE, SHOLDEN, CT14 0AD

**Client Ref:** BMW2914-POR032415  
**Report Ref:** HMD-214-7125911\_LS\_2\_1  
**Grid Ref:** 635729, 151640

**Map Name:** National Grid

**Map date:** 1968

**Scale:** 1:2,500

**Printed at:** 1:2,500



Surveyed 1968  
 Revised 1968  
 Edition N/A  
 Copyright 1969  
 Levelled 1960



Produced by  
 Groundsure Insights  
 T: 08444 159000  
 E: [info@groundsure.com](mailto:info@groundsure.com)  
 W: [www.groundsure.com](http://www.groundsure.com)

© Crown copyright and database rights 2018 Ordnance Survey 100035207

Production date: 05 October 2020

Map legend available at:  
[www.groundsure.com/sites/default/files/groundsure\\_legend.pdf](http://www.groundsure.com/sites/default/files/groundsure_legend.pdf)

