

Site Details:

STREET RECORD, SHOLDEN DRIVE, SHOLDEN, CT14 0AD

Client Ref: BMW2914-POR032415
Report Ref: HMD-214-7125911
Grid Ref: 635416, 152266

Map Name: County Series

Map date: 1938

Scale: 1:10,560

Printed at: 1:10,560



Surveyed N/A
 Revised N/A
 Edition N/A
 Copyright N/A
 Levelled N/A

Surveyed N/A
 Revised N/A
 Edition N/A
 Copyright N/A
 Levelled N/A

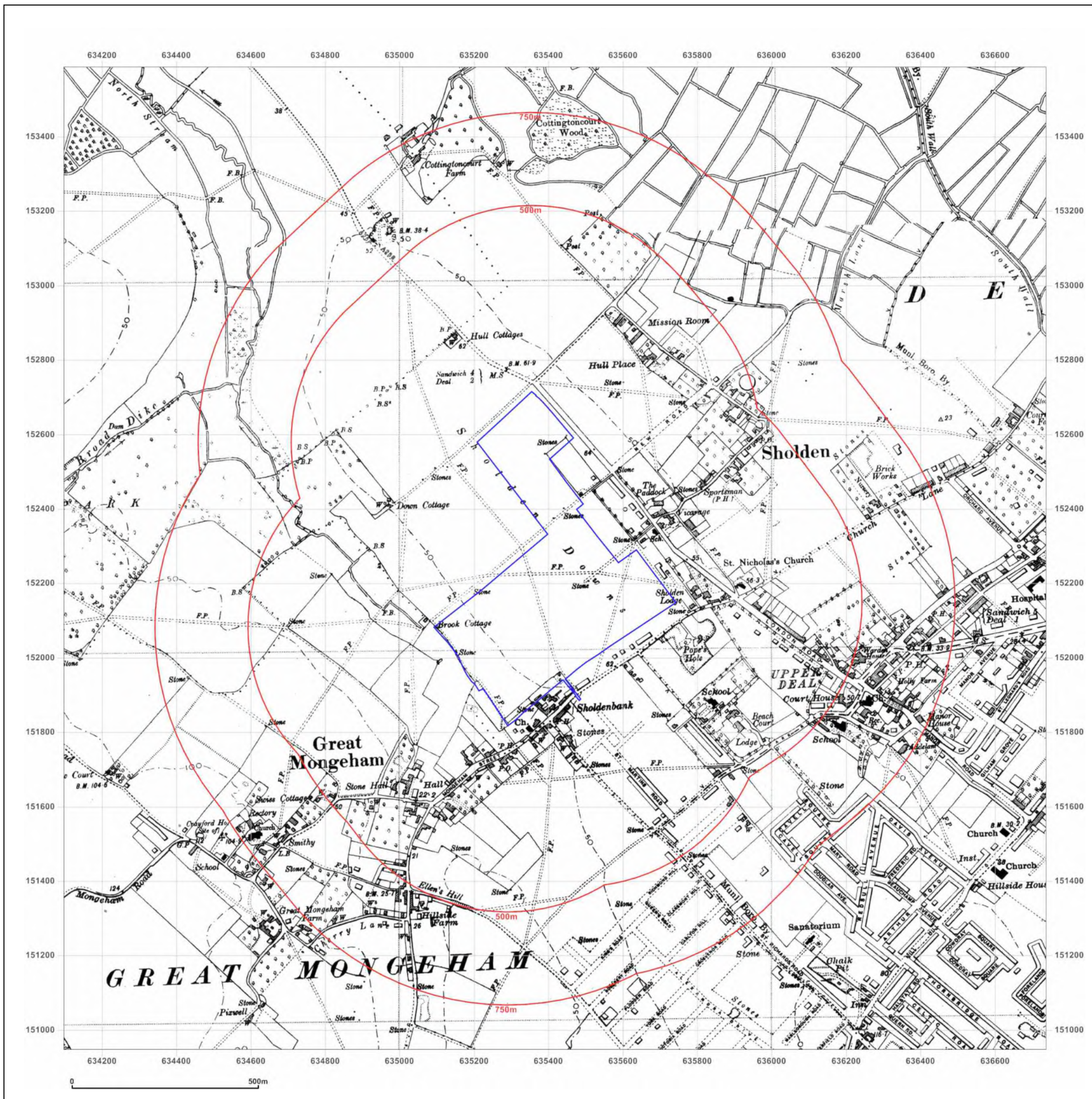


Produced by
 Groundsure Insights
 T: 08444 159000
 E: info@groundsure.com
 W: www.groundsure.com

© Crown copyright and database rights 2018 Ordnance Survey 100035207

Production date: 05 October 2020

Map legend available at:
www.groundsure.com/sites/default/files/groundsure_legend.pdf



Site Details:

STREET RECORD, SHOLDEN
DRIVE, SHOLDEN, CT14 0AD

Client Ref: BMW2914-POR032415
Report Ref: HMD-214-7125911
Grid Ref: 635416, 152266

Map Name: County Series


Map date: 1938

Scale: 1:10,560

Printed at: 1:10,560



Surveyed 1871
Revised 1938
Edition N/A
Copyright N/A
Levelled N/A



Surveyed 1871
Revised 1938
Edition 1938
Copyright N/A
Levelled N/A

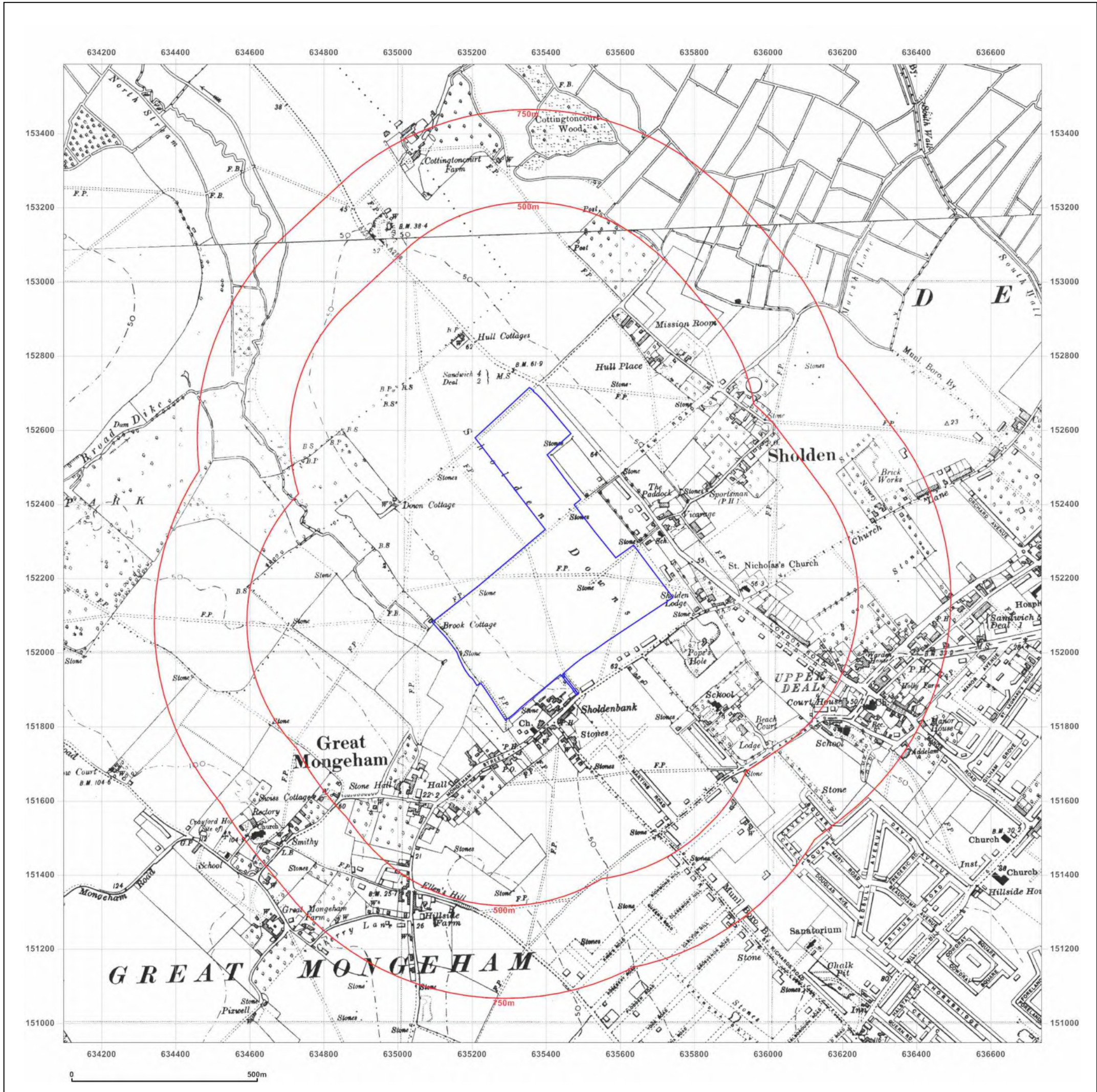


Produced by
Groundsure Insights
T: 08444 159000
E: info@groundsure.com
W: www.groundsure.com

© Crown copyright and database rights 2018 Ordnance Survey 100035207

Production date: 05 October 2020

Map legend available at:
www.groundsure.com/sites/default/files/groundsure_legend.pdf



Site Details:

STREET RECORD, SHOLDEN DRIVE, SHOLDEN, CT14 0AD

Client Ref: BMW2914-POR032415
Report Ref: HMD-214-7125911
Grid Ref: 635416, 152266

Map Name: County Series

Map date: 1947-1948

Scale: 1:10,560

Printed at: 1:10,560



Surveyed 1871
 Revised 1947
 Edition 1947
 Copyright N/A
 Levelled N/A

Surveyed 1871
 Revised 1948
 Edition N/A
 Copyright N/A
 Levelled 1933

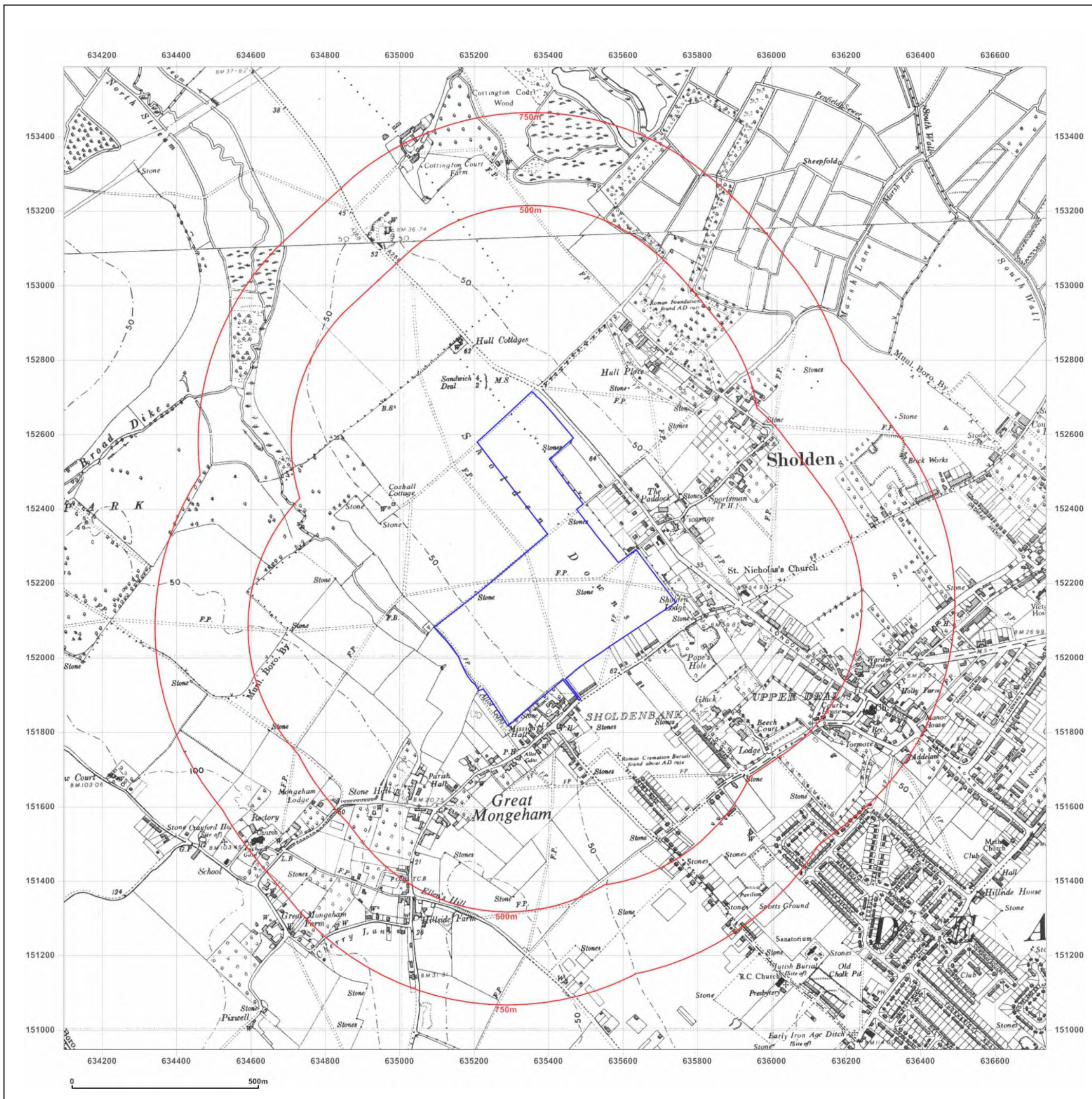


Produced by
 Groundsure Insights
 T: 08444 159000
 E: info@groundsure.com
 W: www.groundsure.com

© Crown copyright and database rights 2018 Ordnance Survey 100035207

Production date: 05 October 2020

Map legend available at:
www.groundsure.com/sites/default/files/groundsure_legend.pdf



Site Details:

STREET RECORD, SHOLDEN DRIVE, SHOLDEN, CT14 0AD

Client Ref: BMW2914-POR032415
Report Ref: HMD-214-7125911
Grid Ref: 635416, 152266

Map Name: Provisional

Map date: 1960

Scale: 1:10,560

Printed at: 1:10,560



Surveyed 1960
 Revised 1960
 Edition N/A
 Copyright N/A
 Levelled N/A

Surveyed 1960
 Revised 1960
 Edition N/A
 Copyright N/A
 Levelled N/A

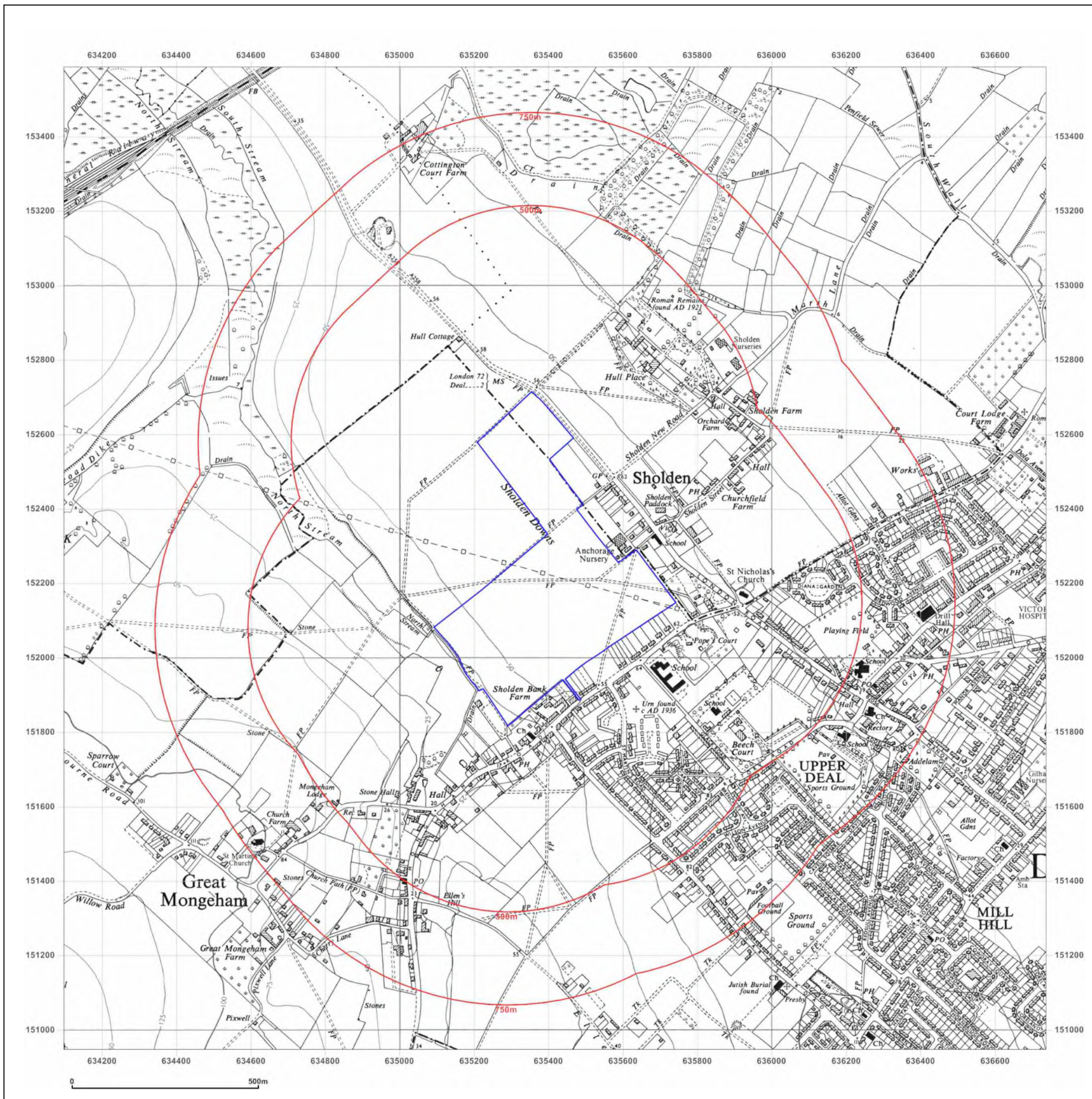


Produced by
 Groundsure Insights
 T: 08444 159000
 E: info@groundsure.com
 W: www.groundsure.com

© Crown copyright and database rights 2018 Ordnance Survey 100035207

Production date: 05 October 2020

Map legend available at:
www.groundsure.com/sites/default/files/groundsure_legend.pdf



Site Details:

STREET RECORD, SHOLDEN DRIVE, SHOLDEN, CT14 0AD

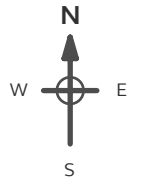
Client Ref: BMW2914-POR032415
Report Ref: HMD-214-7125911
Grid Ref: 635416, 152266


Map Name: National Grid

Map date: 1973


Scale: 1:10,000

Printed at: 1:10,000





Surveyed 1972
 Revised 1973
 Edition N/A
 Copyright 1973
 Levelled N/A

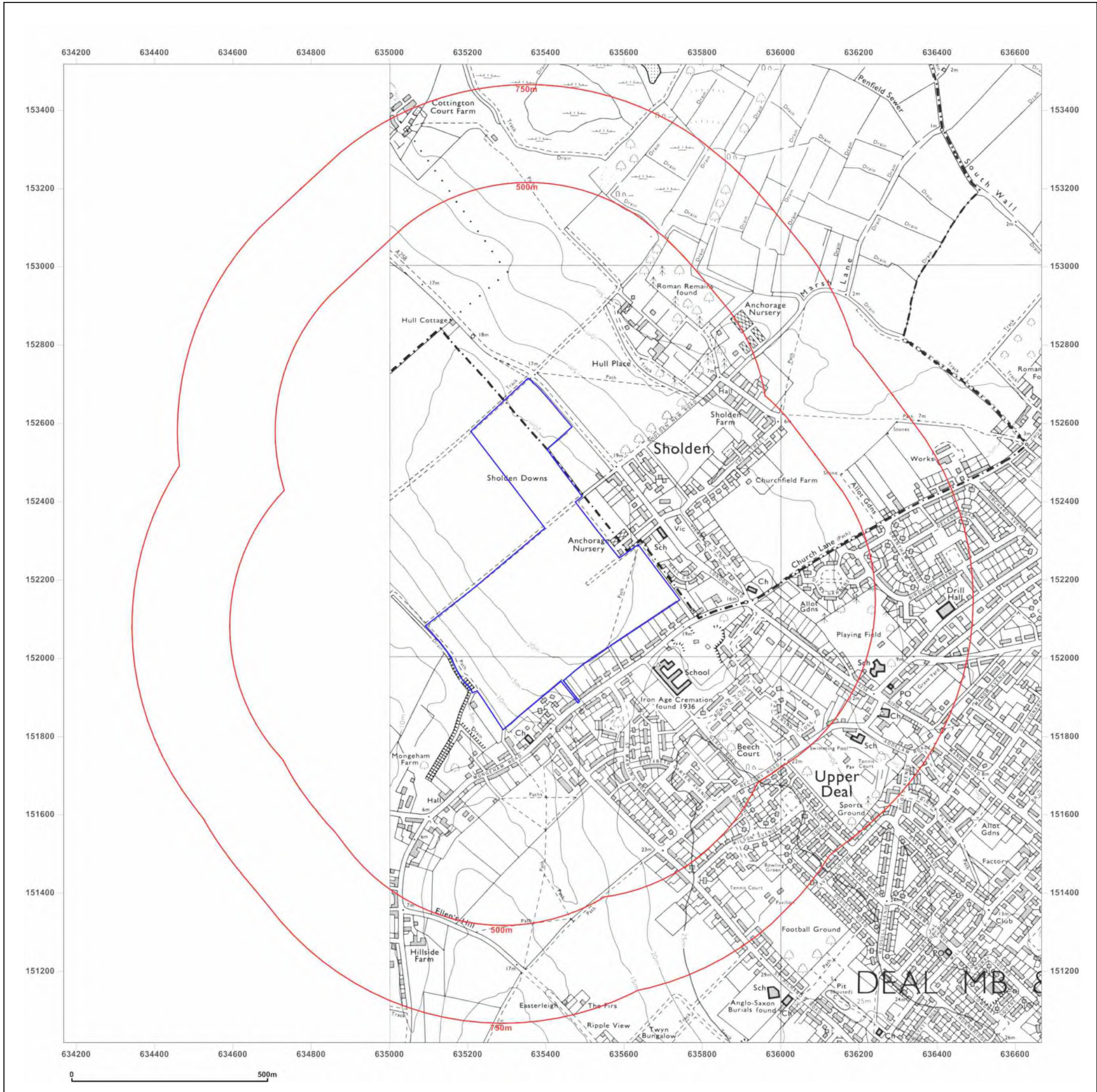


Produced by
 Groundsure Insights
 T: 08444 159000
 E: info@groundsure.com
 W: www.groundsure.com

© Crown copyright and database rights 2018 Ordnance Survey 100035207

Production date: 05 October 2020

Map legend available at:
www.groundsure.com/sites/default/files/groundsure_legend.pdf



Site Details:

STREET RECORD, SHOLDEN DRIVE, SHOLDEN, CT14 0AD

Client Ref: BMW2914-POR032415
Report Ref: HMD-214-7125911
Grid Ref: 635416, 152266

Map Name: National Grid

Map date: 1980-1985

Scale: 1:10,000

Printed at: 1:10,000



Surveyed 1976
 Revised 1980
 Edition N/A
 Copyright N/A
 Levelled N/A

Surveyed 1985
 Revised 1985
 Edition N/A
 Copyright N/A
 Levelled N/A

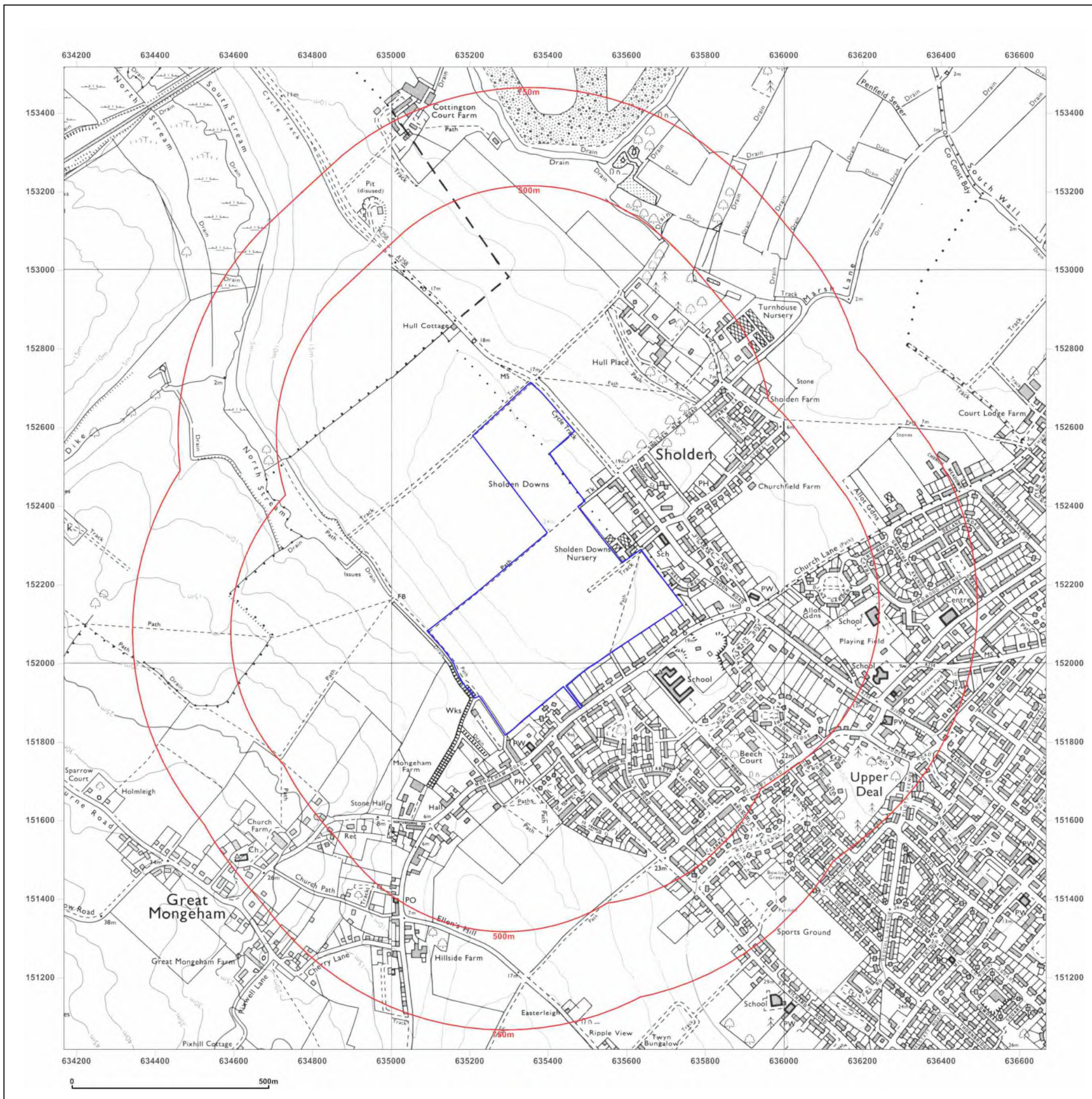


Produced by
 Groundsure Insights
 T: 08444 159000
 E: info@groundsure.com
 W: www.groundsure.com

© Crown copyright and database rights 2018 Ordnance Survey 100035207

Production date: 05 October 2020

Map legend available at:
www.groundsure.com/sites/default/files/groundsure_legend.pdf



Site Details:

STREET RECORD, SHOLDEN DRIVE, SHOLDEN, CT14 0AD


Client Ref: BMW2914-POR032415
Report Ref: HMD-214-7125911
Grid Ref: 635416, 152266

Map Name: National Grid

Map date: 2001

Scale: 1:10,000

Printed at: 1:10,000

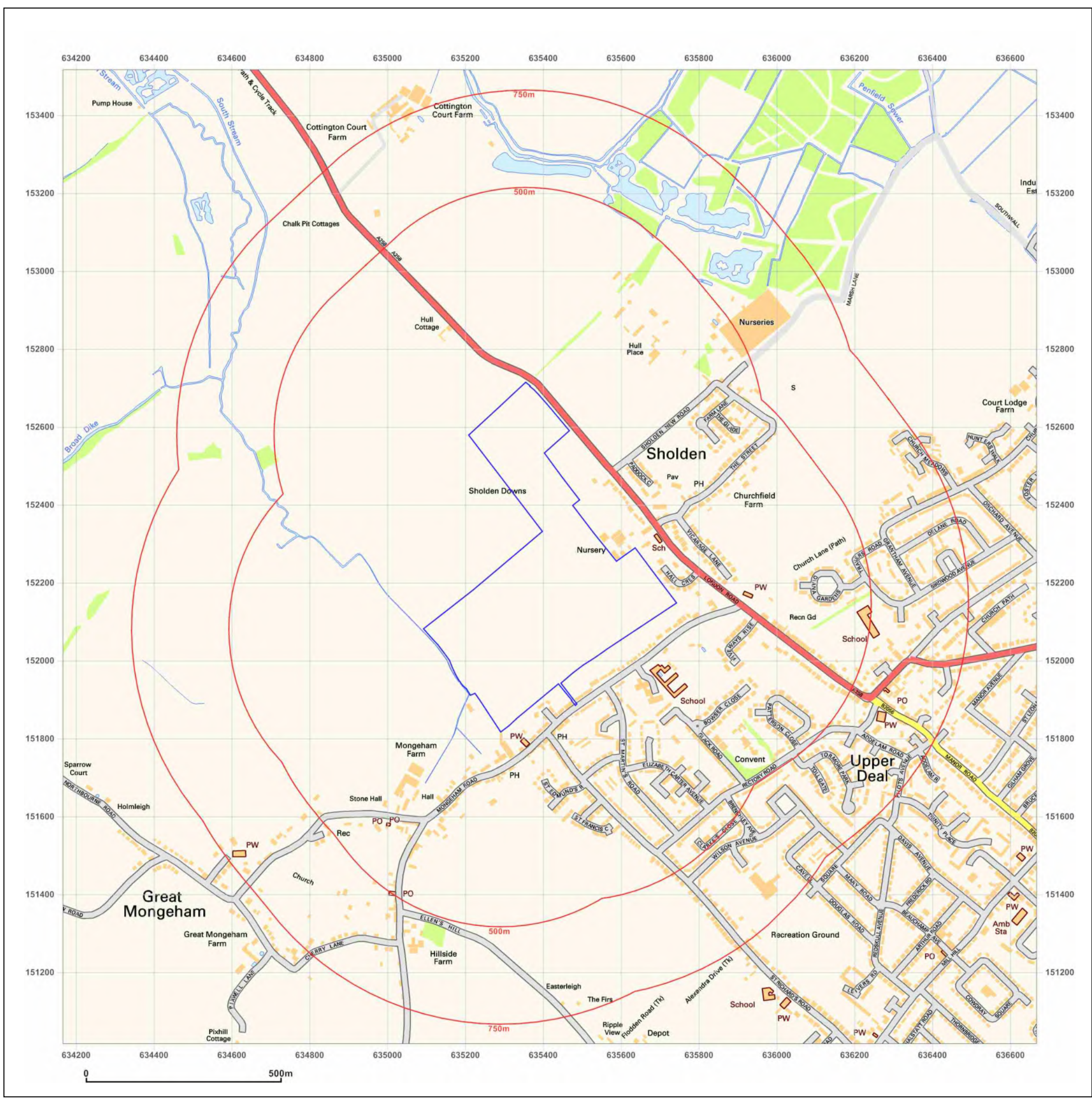


Produced by
 Groundsure Insights
 T: 08444 159000
 E: info@groundsure.com
 W: www.groundsure.com

© Crown copyright and database rights 2018 Ordnance Survey 100035207

Production date: 05 October 2020

Map legend available at:
www.groundsure.com/sites/default/files/groundsure_legend.pdf



Site Details:

STREET RECORD, SHOLDEN DRIVE, SHOLDEN, CT14 0AD



Client Ref: BMW2914-POR032415
Report Ref: HMD-214-7125911
Grid Ref: 635416, 152266

Map Name: National Grid

Map date: 2010

Scale: 1:10,000

Printed at: 1:10,000

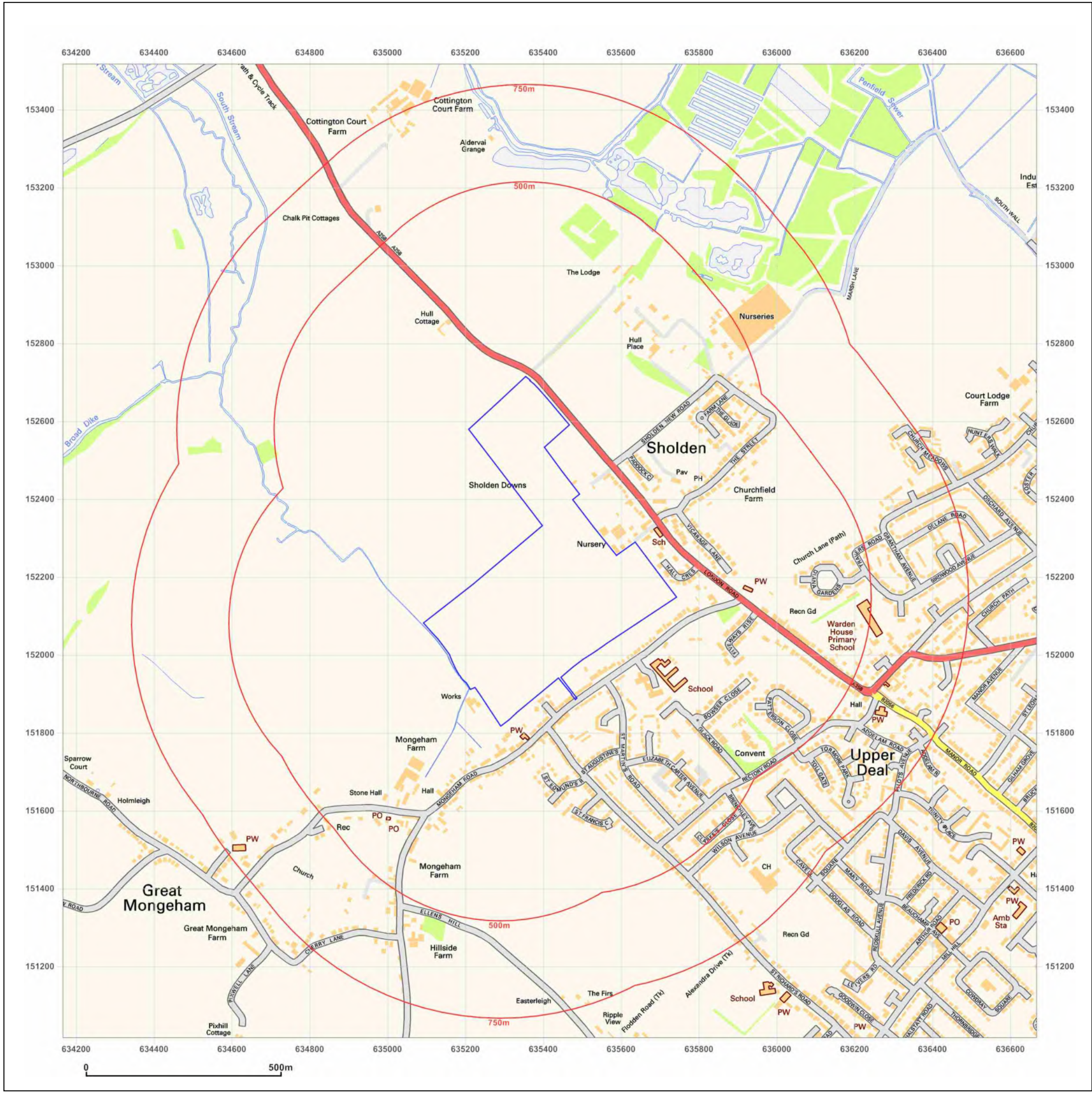


Produced by
 Groundsure Insights
 T: 08444 159000
 E: info@groundsure.com
 W: www.groundsure.com

© Crown copyright and database rights 2018 Ordnance Survey 100035207

Production date: 05 October 2020

Map legend available at:
www.groundsure.com/sites/default/files/groundsure_legend.pdf



Site Details:

STREET RECORD, SHOLDEN DRIVE, SHOLDEN, CT14 0AD



Client Ref: BMW2914-POR032415
Report Ref: HMD-214-7125911
Grid Ref: 635416, 152266

Map Name: National Grid

Map date: 2020

Scale: 1:10,000

Printed at: 1:10,000

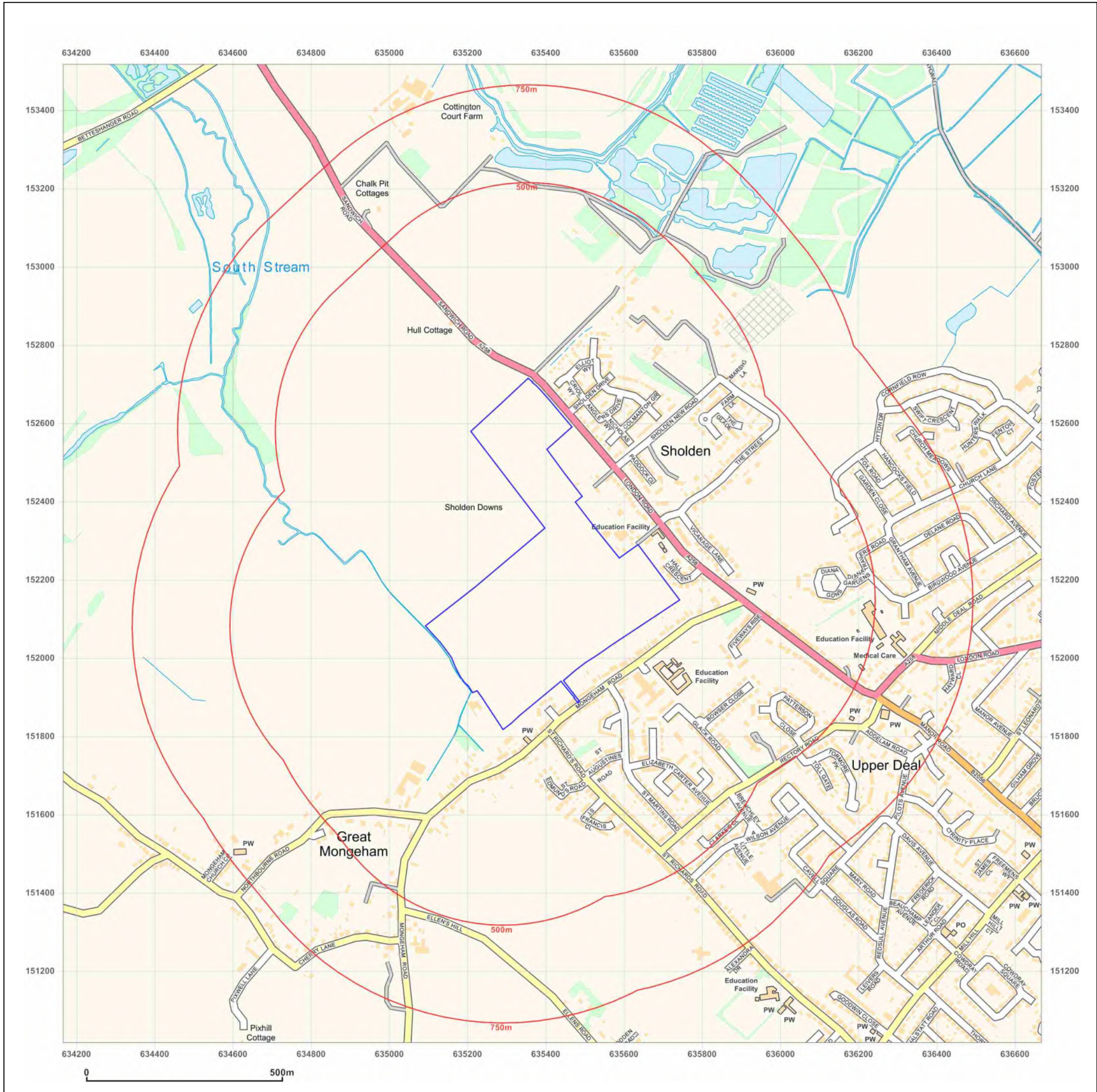


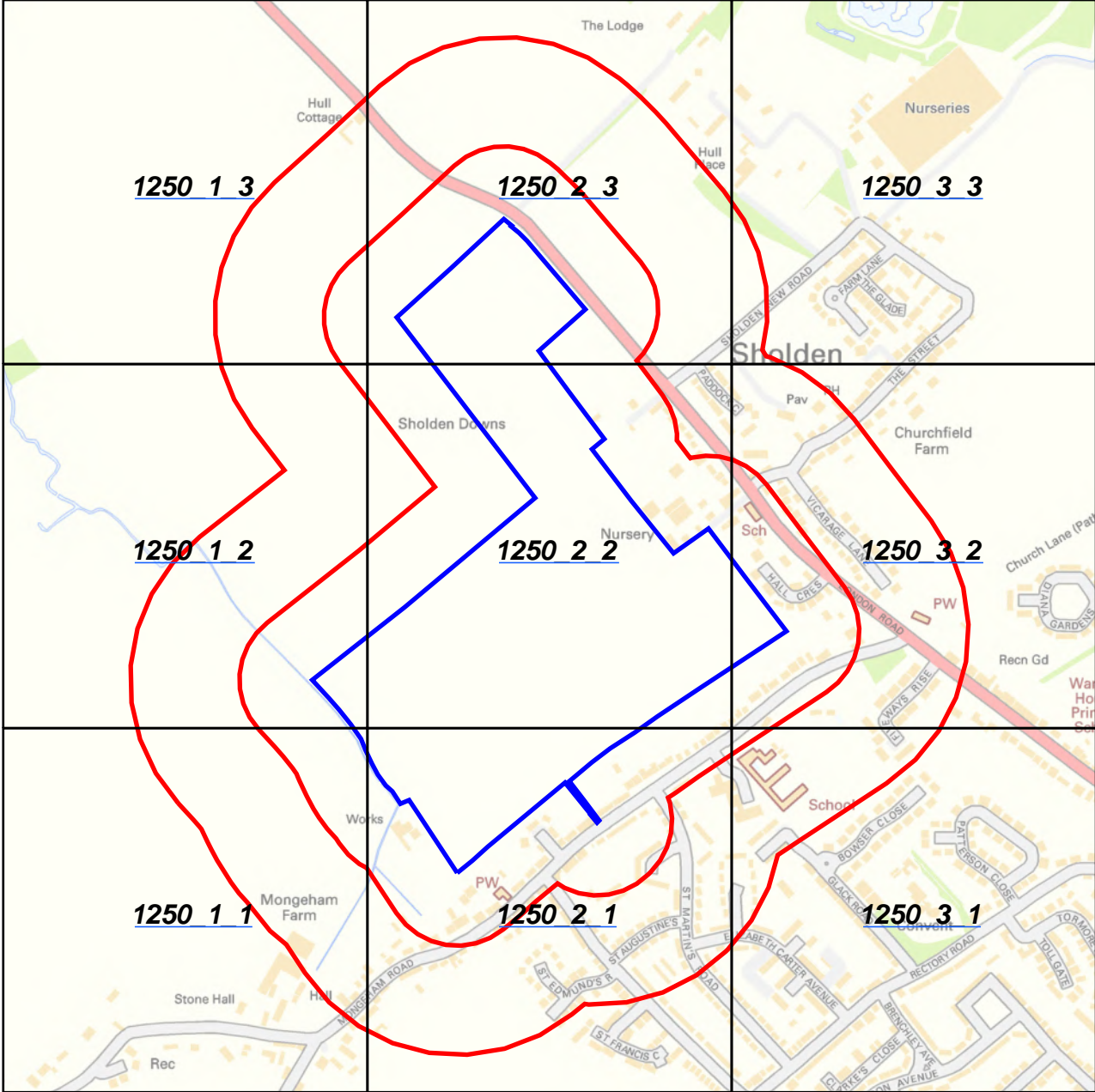
Produced by
 Groundsure Insights
 T: 08444 159000
 E: info@groundsure.com
 W: www.groundsure.com

© Crown copyright and database rights 2018 Ordnance Survey 100035207

Production date: 05 October 2020

Map legend available at:
www.groundsure.com/sites/default/files/groundsure_legend.pdf





1:1250 Scale Grid Index

Site Details:

STREET RECORD, SHOLDEN
DRIVE, SHOLDEN, CT14 0AD


Client Ref: BMW2914-POR032415
Report Ref: HMD-214-7125911_1250scale_1_1
Grid Ref: 634916, 151765

Map Name: National Grid

Map date: 1957

Scale: 1:1,250

Printed at: 1:2,000



Surveyed 1957
Revised 1957
Edition N/A
Copyright N/A
Levelled 1952

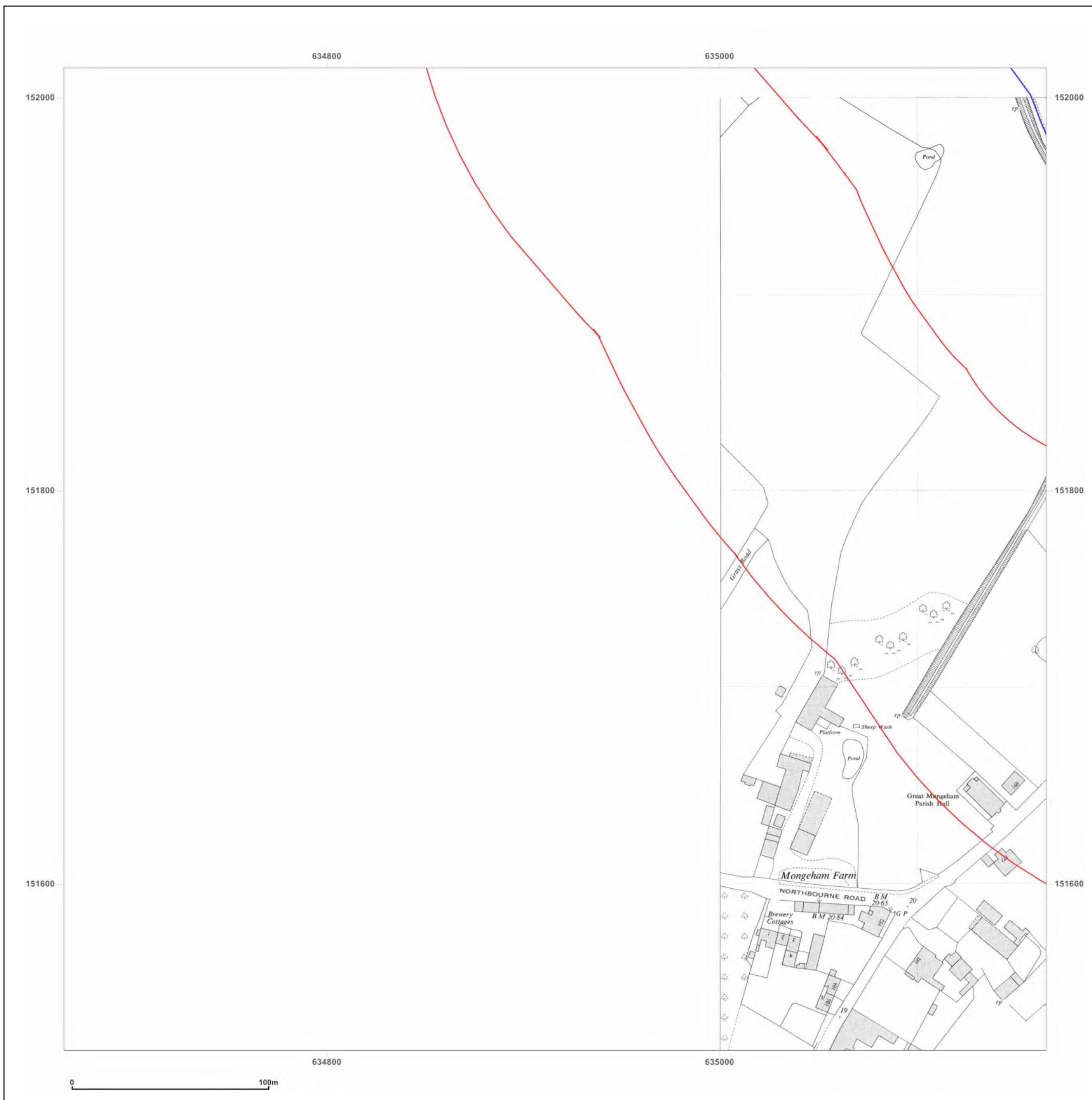


Produced by
Groundsure Insights
T: 08444 159000
E: info@groundsure.com
W: www.groundsure.com

© Crown copyright and database rights 2018 Ordnance Survey 100035207

Production date: 05 October 2020

Map legend available at:
www.groundsure.com/sites/default/files/groundsure_legend.pdf



Site Details:

STREET RECORD, SHOLDEN
DRIVE, SHOLDEN, CT14 0AD


Client Ref: BMW2914-POR032415
Report Ref: HMD-214-7125911_1250scale_1_1
Grid Ref: 634916, 151765

Map Name: National Grid

Map date: 1968

Scale: 1:1,250

Printed at: 1:2,000



Surveyed 1957
Revised 1967
Edition N/A
Copyright 1968
Levelled 1960

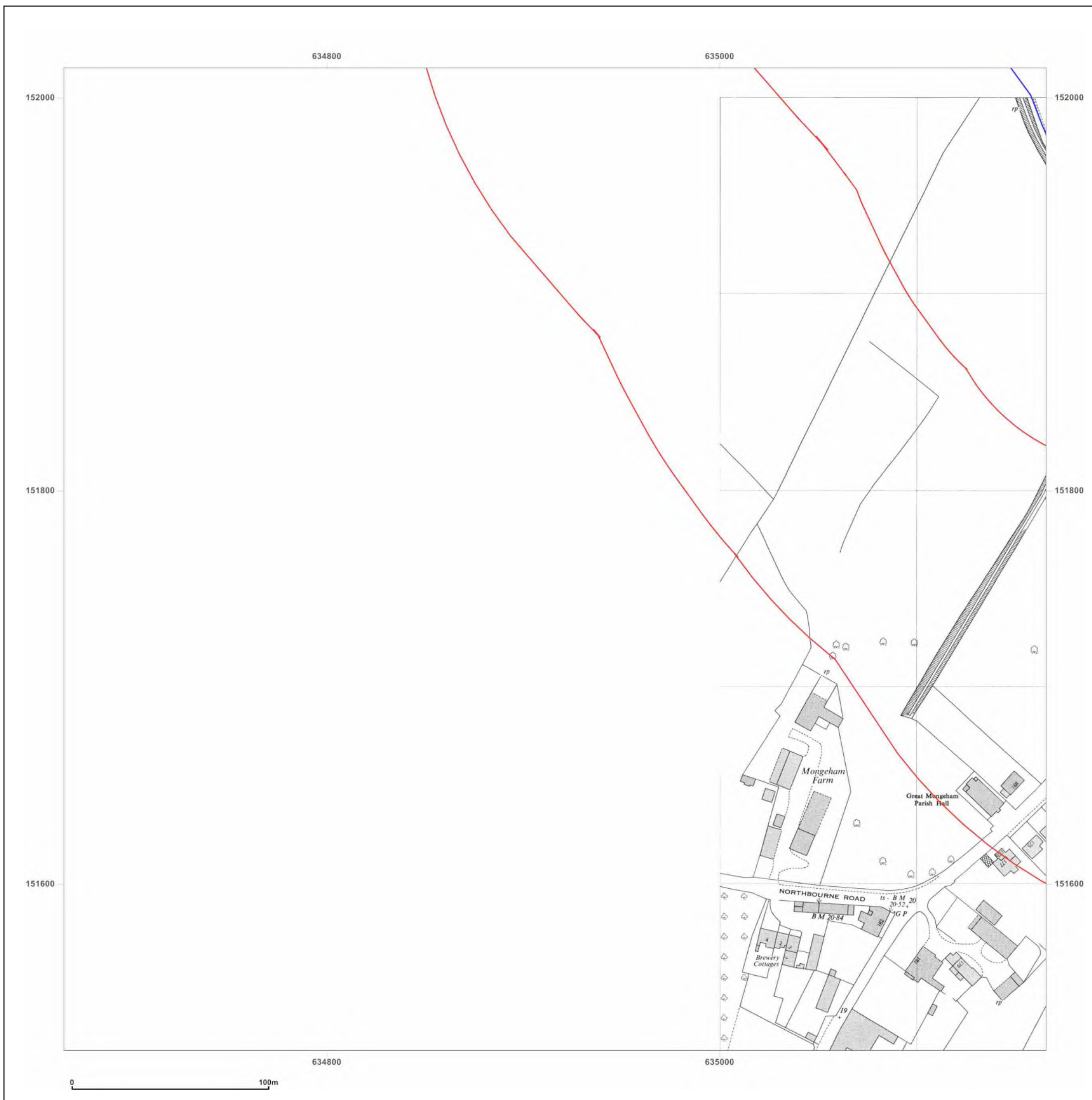


Produced by
Groundsure Insights
T: 08444 159000
E: info@groundsure.com
W: www.groundsure.com

© Crown copyright and database rights 2018 Ordnance Survey 100035207

Production date: 05 October 2020

Map legend available at:
www.groundsure.com/sites/default/files/groundsure_legend.pdf



Site Details:

STREET RECORD, SHOLDEN
DRIVE, SHOLDEN, CT14 0AD


Client Ref: BMW2914-POR032415
Report Ref: HMD-214-7125911_1250scale_1_1
Grid Ref: 634916, 151765

Map Name: National Grid

Map date: 1978

Scale: 1:1,250

Printed at: 1:2,000



Surveyed N/A
Revised N/A
Edition N/A
Copyright 1978
Levelled N/A

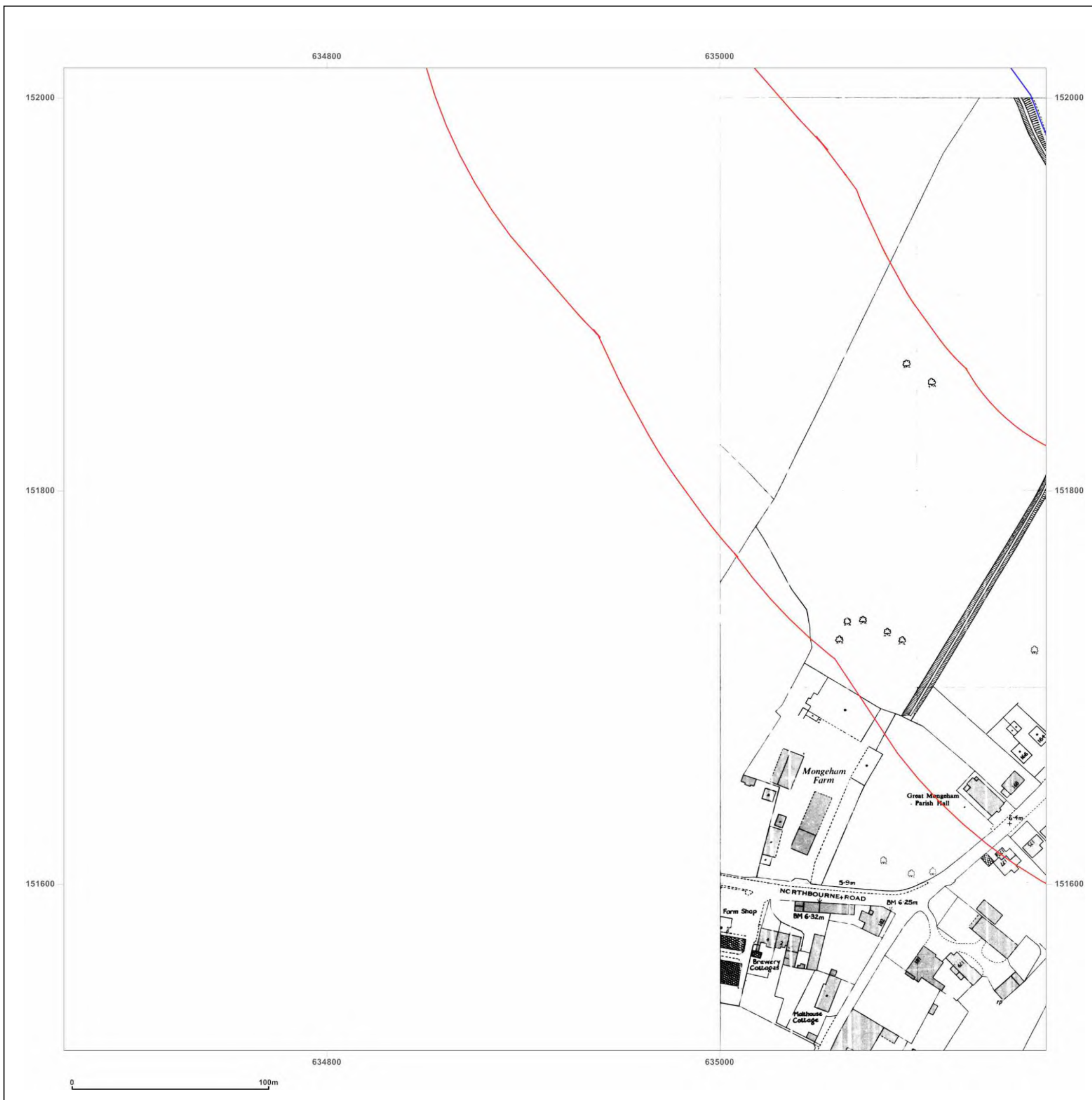


Produced by
Groundsure Insights
T: 08444 159000
E: info@groundsure.com
W: www.groundsure.com

© Crown copyright and database rights 2018 Ordnance Survey 100035207

Production date: 05 October 2020

Map legend available at:
www.groundsure.com/sites/default/files/groundsure_legend.pdf



Site Details:

STREET RECORD, SHOLDEN
DRIVE, SHOLDEN, CT14 0AD


Client Ref: BMW2914-POR032415
Report Ref: HMD-214-7125911_1250scale_1_1
Grid Ref: 634916, 151765

Map Name: National Grid

Map date: 1993

Scale: 1:1,250

Printed at: 1:2,000



Surveyed 1993
Revised N/A
Edition N/A
Copyright 1993
Levelled N/A

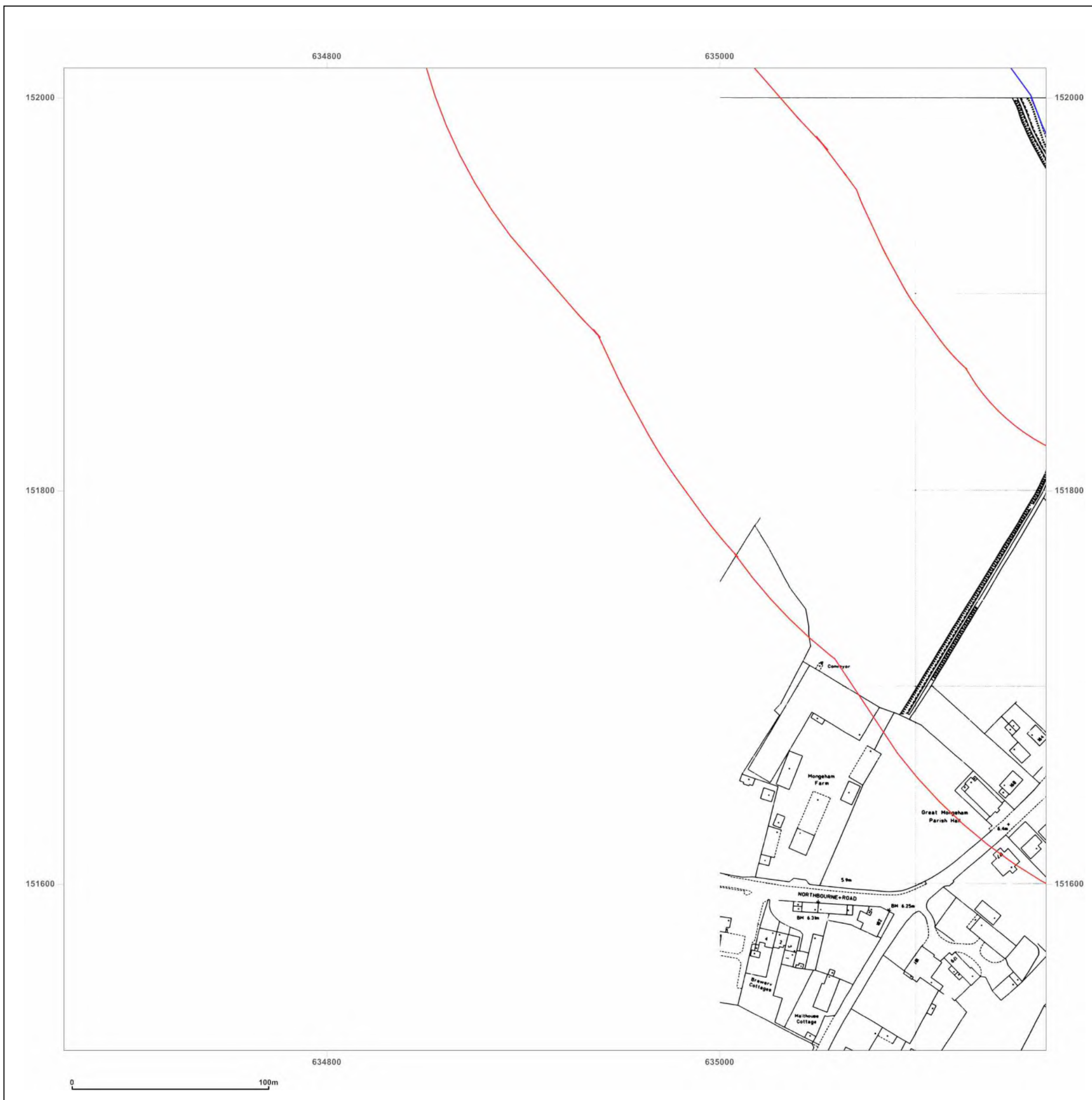


Produced by
Groundsure Insights
T: 08444 159000
E: info@groundsure.com
W: www.groundsure.com

© Crown copyright and database rights 2018 Ordnance Survey 100035207

Production date: 05 October 2020

Map legend available at:
www.groundsure.com/sites/default/files/groundsure_legend.pdf



Site Details:

STREET RECORD, SHOLDEN
DRIVE, SHOLDEN, CT14 0AD


Client Ref: BMW2914-POR032415
Report Ref: HMD-214-7125911_1250scale_1_1
Grid Ref: 634916, 151765

Map Name: LandLine

Map date: 2003

Scale: 1:1,250

Printed at: 1:1,250

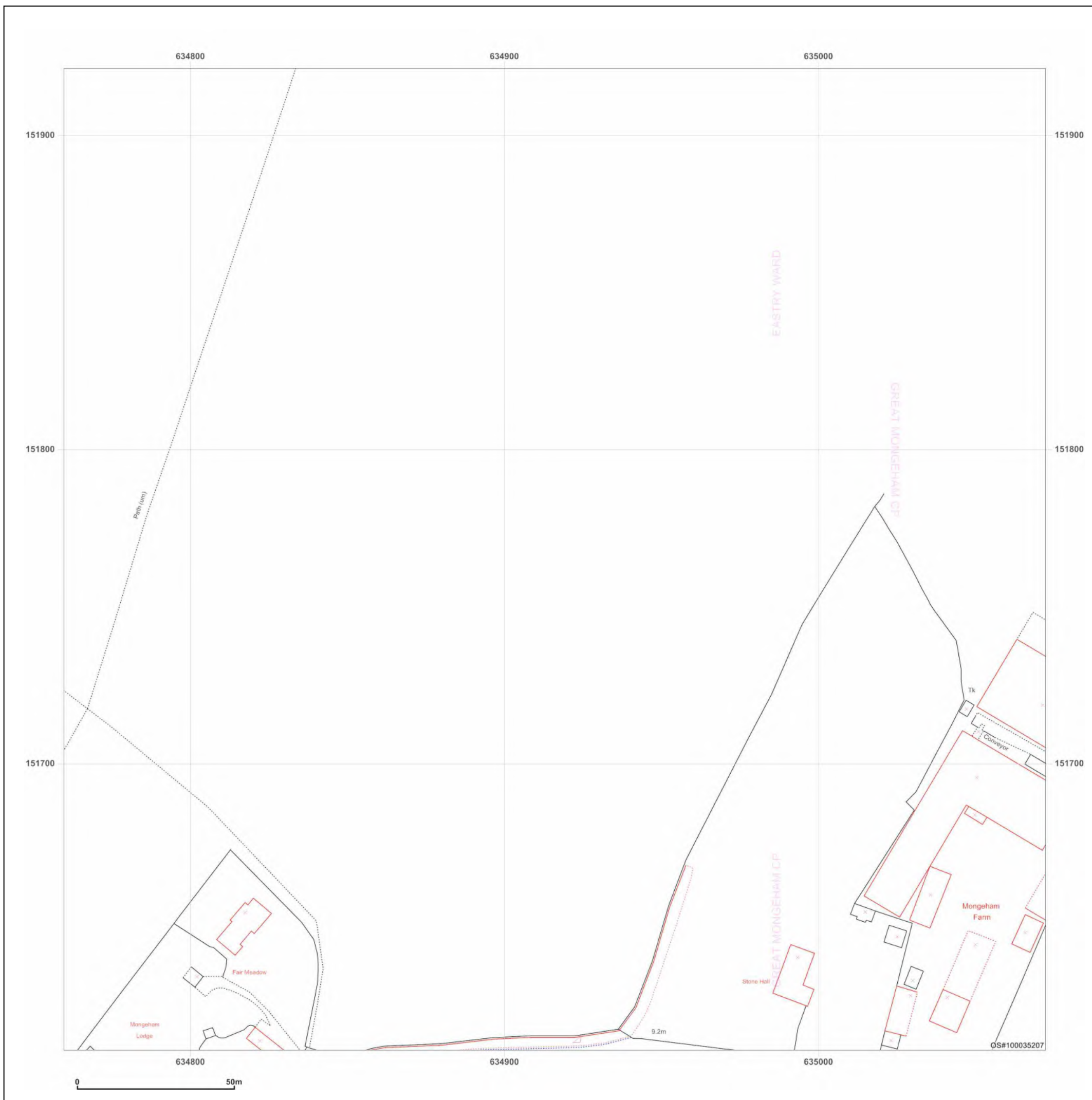


Produced by
Groundsure Insights
T: 08444 159000
E: info@groundsure.com
W: www.groundsure.com

© Crown copyright and database rights 2018 Ordnance Survey 100035207

Production date: 05 October 2020

Map legend available at:
www.groundsure.com/sites/default/files/groundsure_legend.pdf



Site Details:

STREET RECORD, SHOLDEN
DRIVE, SHOLDEN, CT14 0AD


Client Ref: BMW2914-POR032415
Report Ref: HMD-214-7125911_1250scale_1_2
Grid Ref: 634916, 152265

Map Name: LandLine

Map date: 2003

Scale: 1:1,250

Printed at: 1:1,250

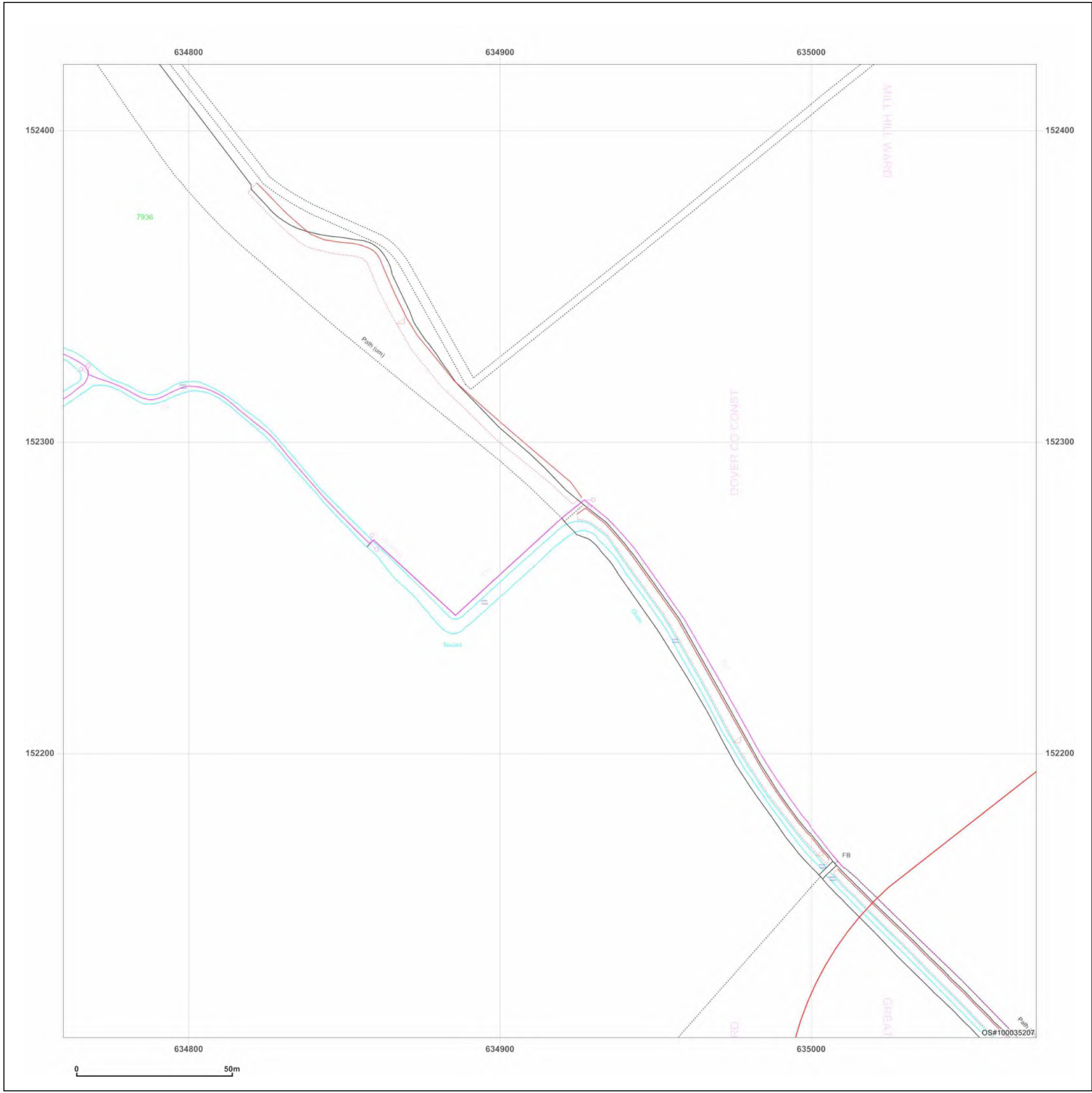


Produced by
Groundsure Insights
T: 08444 159000
E: info@groundsure.com
W: www.groundsure.com

© Crown copyright and database rights 2018 Ordnance Survey 100035207

Production date: 05 October 2020

Map legend available at:
www.groundsure.com/sites/default/files/groundsure_legend.pdf



Site Details:

STREET RECORD, SHOLDEN
DRIVE, SHOLDEN, CT14 0AD


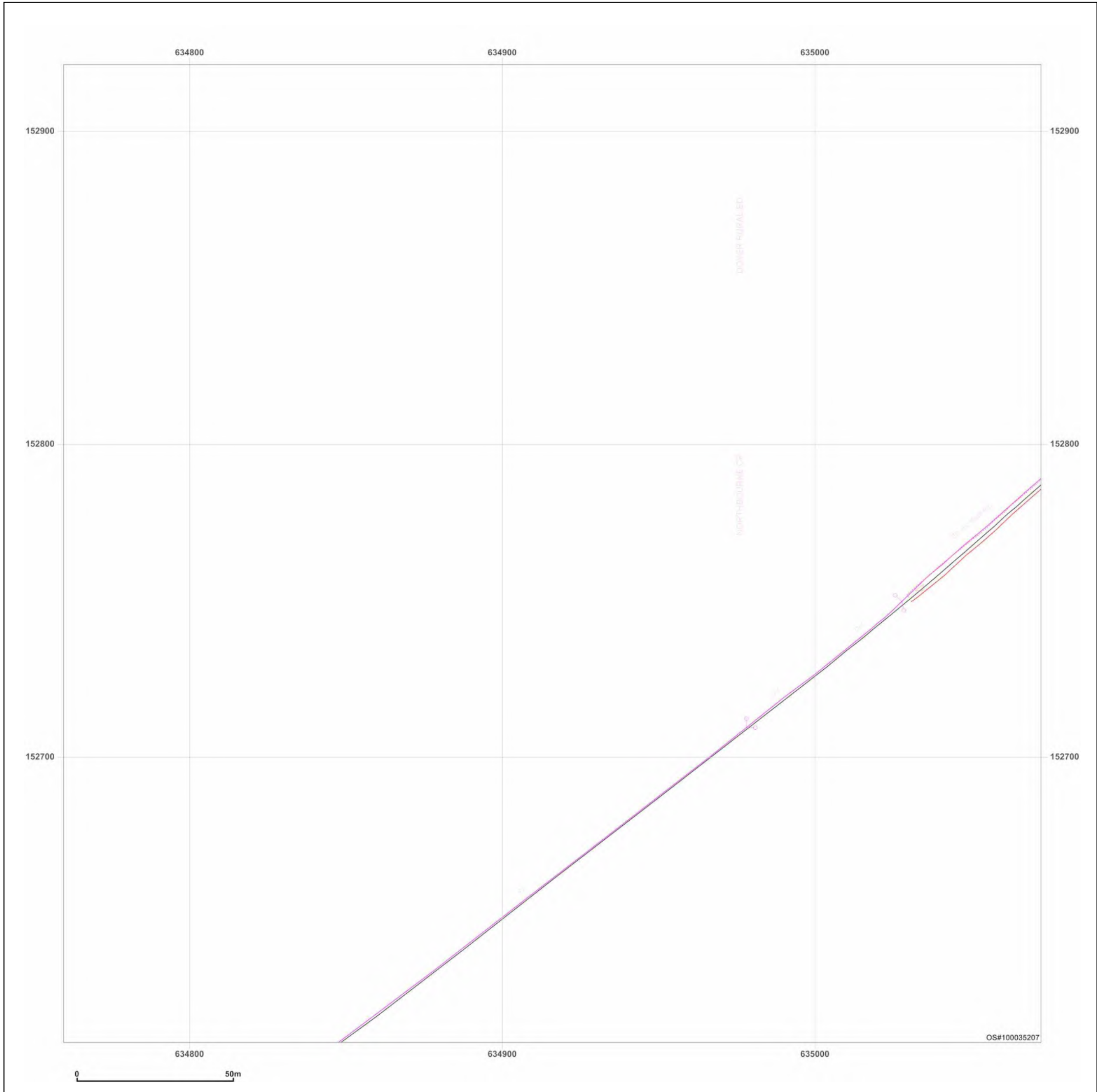

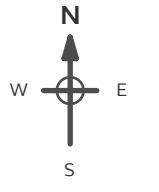
Client Ref: BMW2914-POR032415
Report Ref: HMD-214-7125911_1250scale_1_3
Grid Ref: 634916, 152765

Map Name: LandLine

Map date: 2003

Scale: 1:1,250

Printed at: 1:1,250



Produced by
Groundsure Insights
T: 08444 159000
E: info@groundsure.com
W: www.groundsure.com

© Crown copyright and database rights 2018 Ordnance Survey 100035207

Production date: 05 October 2020

Map legend available at:
www.groundsure.com/sites/default/files/groundsure_legend.pdf

Site Details:

STREET RECORD, SHOLDEN DRIVE, SHOLDEN, CT14 0AD

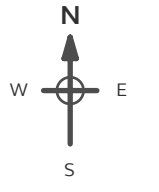
Client Ref: BMW2914-POR032415
Report Ref: HMD-214-7125911_1250scale_2_1
Grid Ref: 635416, 151765

Map Name: National Grid


Map date: 1957

Scale: 1:1,250

Printed at: 1:2,000



<p>Surveyed 1957 Revised 1957 Edition N/A Copyright N/A Levelled 1952</p>	<p>Surveyed 1957 Revised 1957 Edition N/A Copyright N/A Levelled 1952</p>
---	---

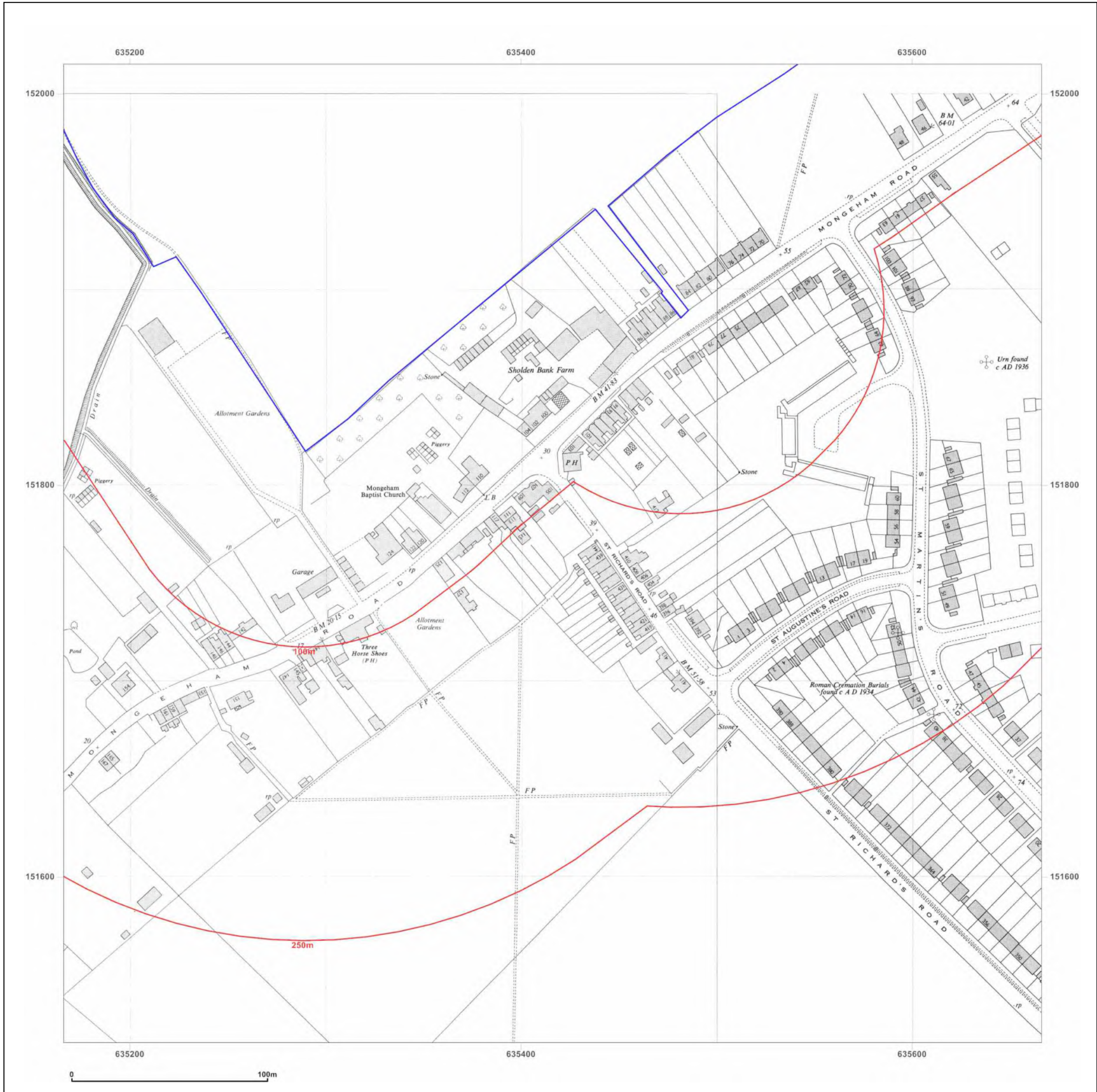


Produced by
 Groundsure Insights
 T: 08444 159000
 E: info@groundsure.com
 W: www.groundsure.com

© Crown copyright and database rights 2018 Ordnance Survey 100035207

Production date: 05 October 2020

Map legend available at:
www.groundsure.com/sites/default/files/groundsure_legend.pdf



Site Details:

STREET RECORD, SHOLDEN DRIVE, SHOLDEN, CT14 0AD

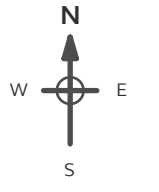
Client Ref: BMW2914-POR032415
Report Ref: HMD-214-7125911_1250scale_2_1
Grid Ref: 635416, 151765

Map Name: National Grid


Map date: 1968

Scale: 1:1,250

Printed at: 1:2,000



<p>Surveyed 1957 Revised 1967 Edition N/A Copyright 1968 Levelled 1960</p>	<p>Surveyed 1957 Revised 1967 Edition N/A Copyright 1968 Levelled 1952</p>
--	--



Produced by
 Groundsure Insights
 T: 08444 159000
 E: info@groundsure.com
 W: www.groundsure.com

© Crown copyright and database rights 2018 Ordnance Survey 100035207

Production date: 05 October 2020

Map legend available at:
www.groundsure.com/sites/default/files/groundsure_legend.pdf



Site Details:

STREET RECORD, SHOLDEN DRIVE, SHOLDEN, CT14 0AD

Client Ref: BMW2914-POR032415
Report Ref: HMD-214-7125911_1250scale_2_1
Grid Ref: 635416, 151765

Map Name: National Grid

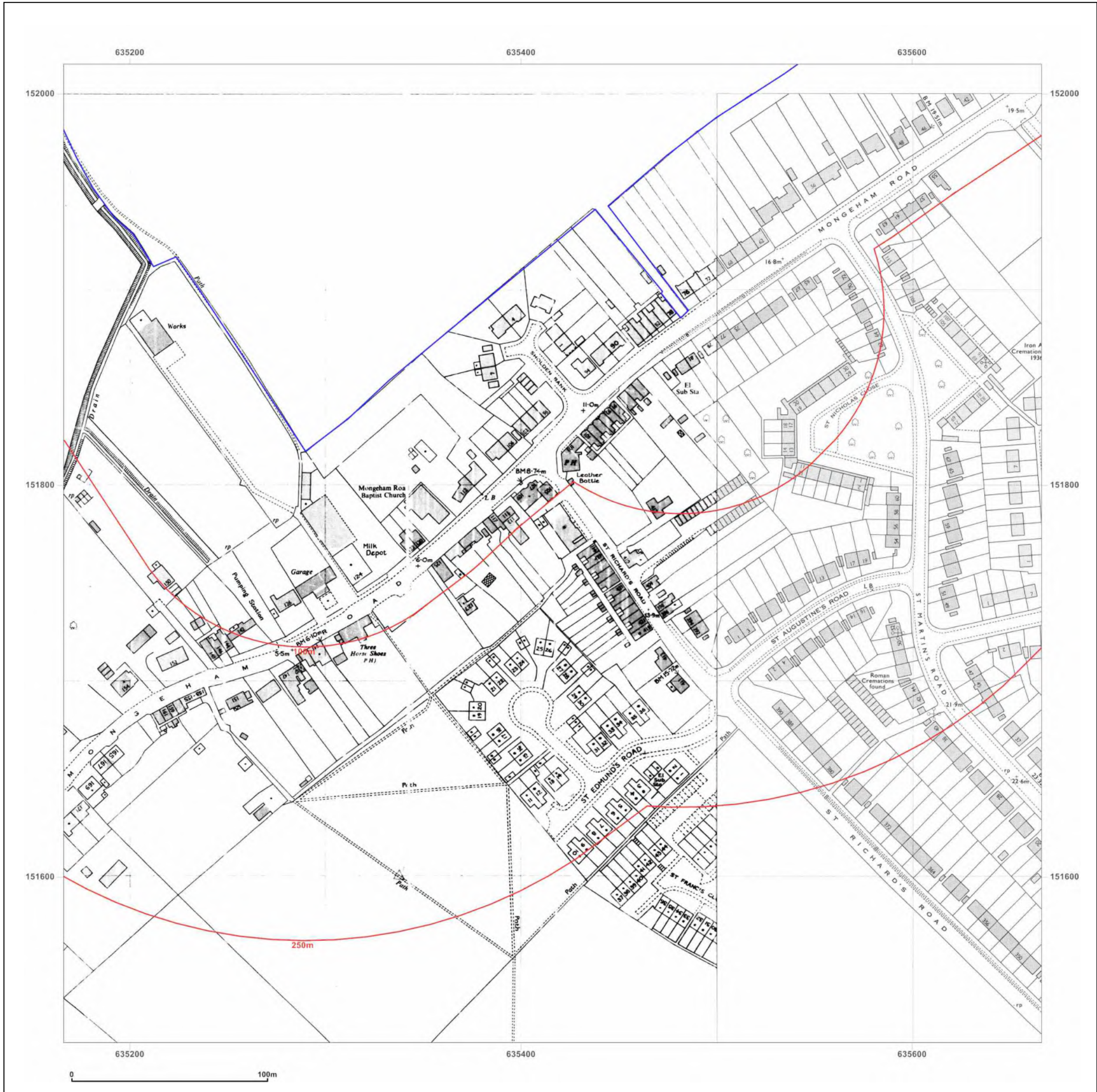
Map date: 1974-1978

Scale: 1:1,250

Printed at: 1:2,000



<p>Surveyed N/A Revised N/A Edition N/A Copyright 1978 Levelled N/A</p>	<p>Surveyed 1957 Revised 1973 Edition N/A Copyright 1974 Levelled 1952</p>
---	--



Produced by
 Groundsure Insights
 T: 08444 159000
 E: info@groundsure.com
 W: www.groundsure.com

© Crown copyright and database rights 2018 Ordnance Survey 100035207

Production date: 05 October 2020

Map legend available at:
www.groundsure.com/sites/default/files/groundsure_legend.pdf