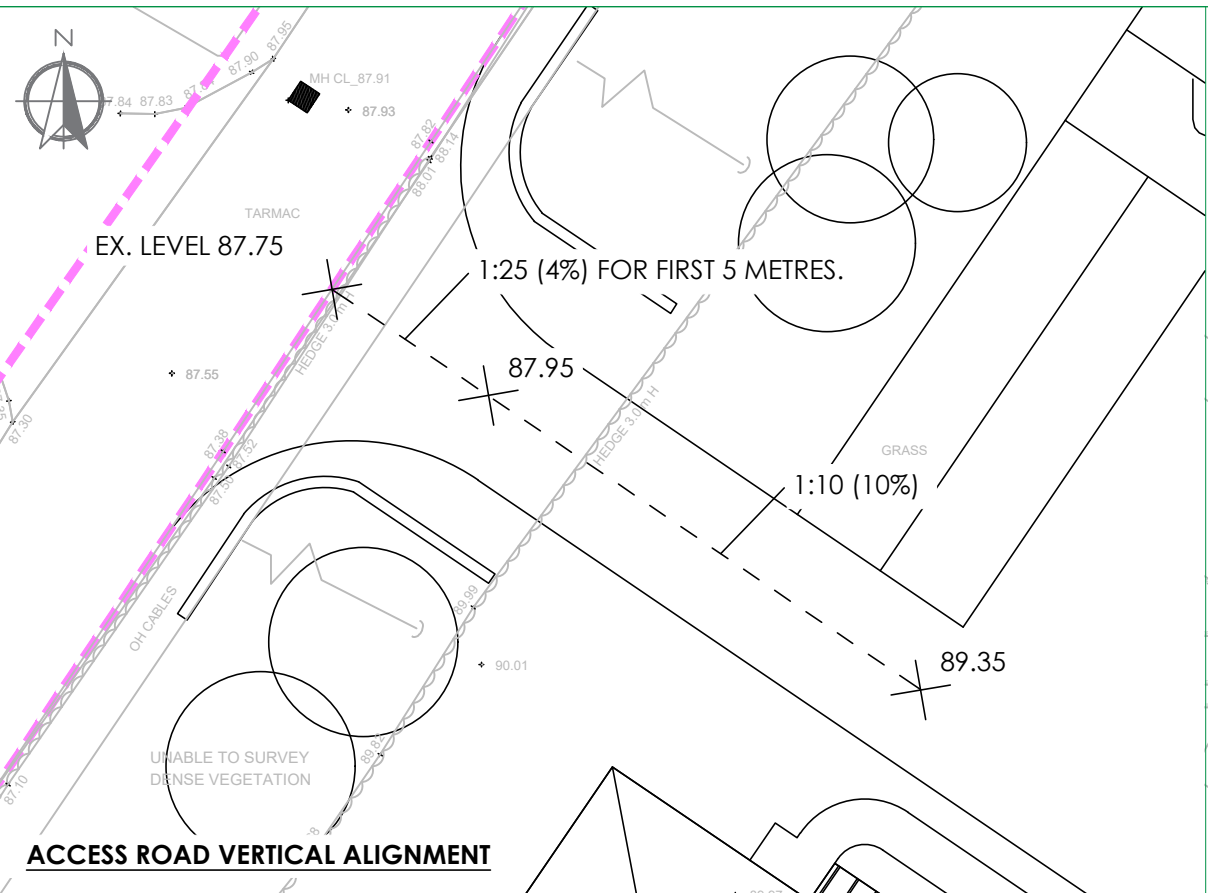
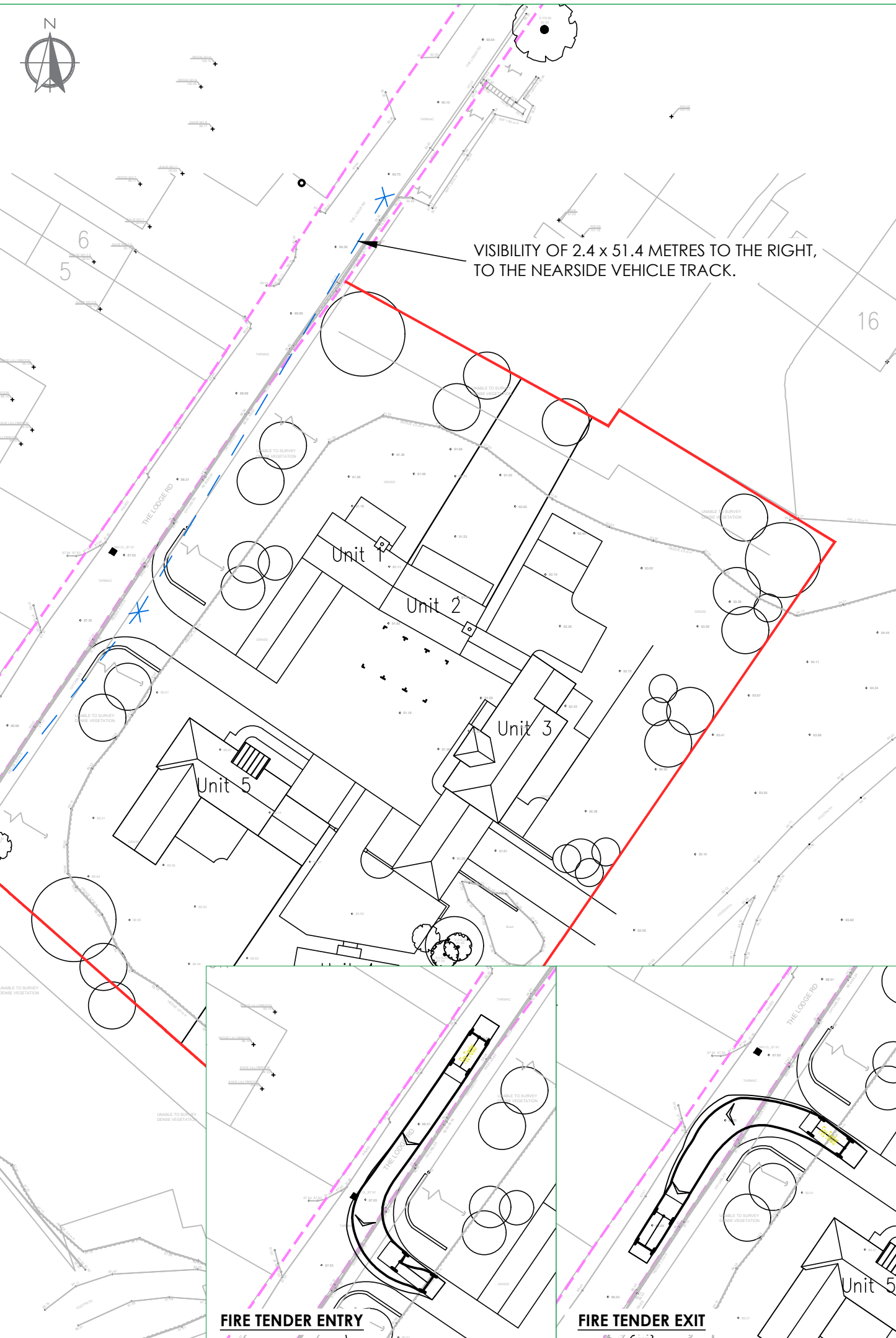


- SITE BOUNDARY
- - - EXTENT OF HIGHWAY BOUNDARY

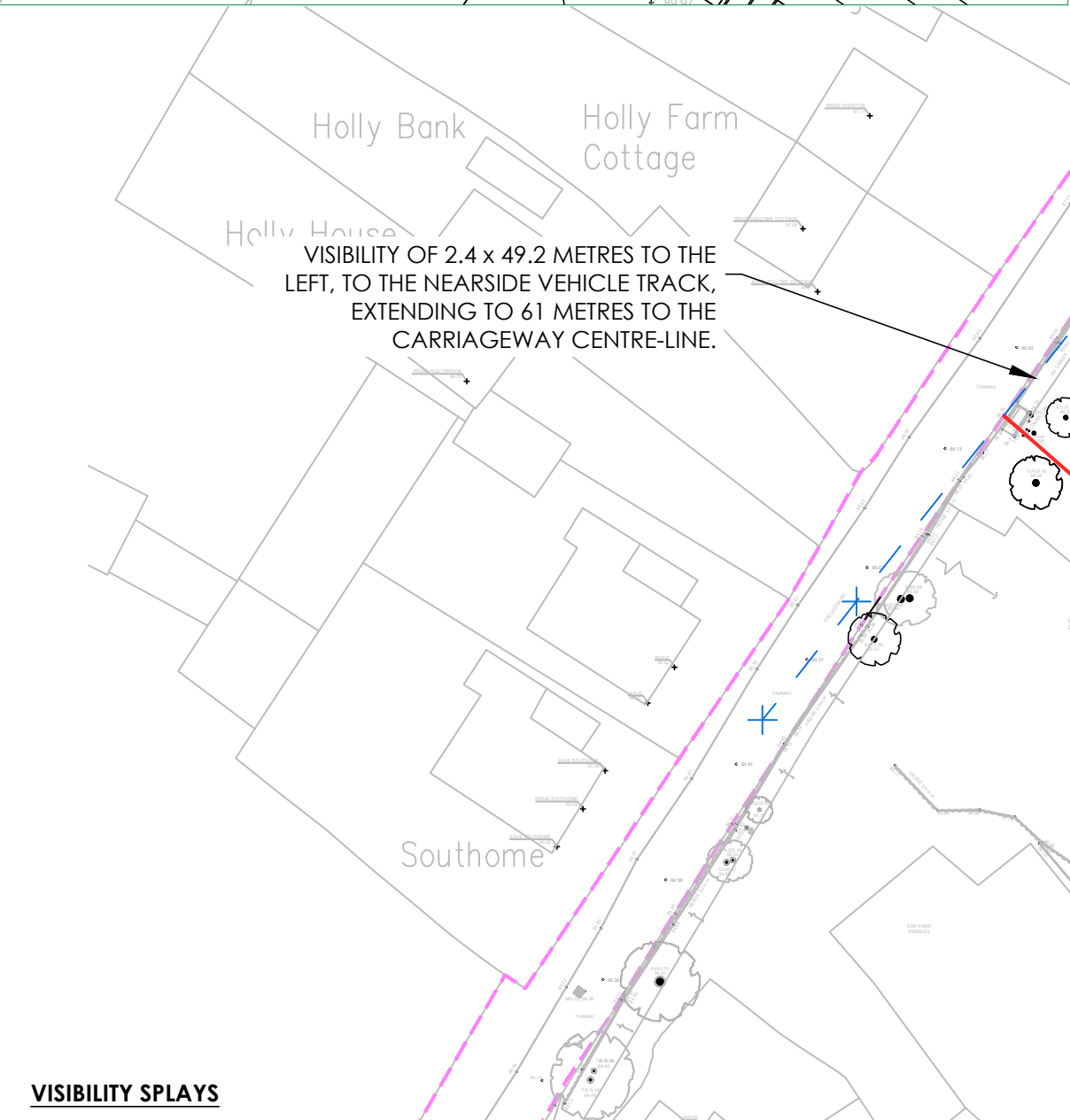


ACCESS ROAD VERTICAL ALIGNMENT

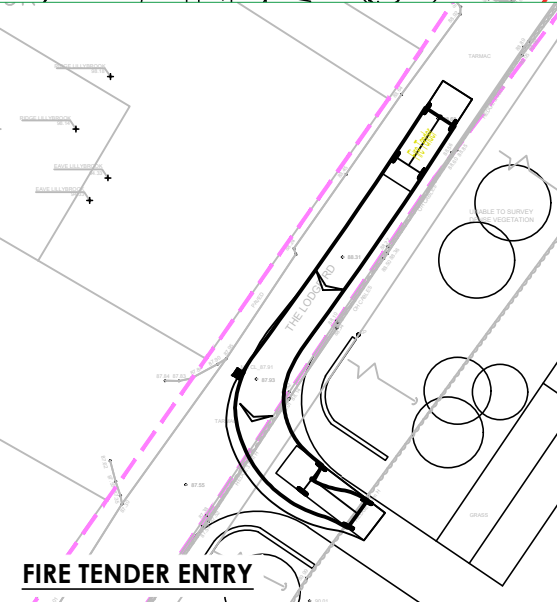


VISIBILITY OF 2.4 x 49.2 METRES TO THE LEFT, TO THE NEARSIDE VEHICLE TRACK, EXTENDING TO 61 METRES TO THE CARRIAGEWAY CENTRE-LINE.

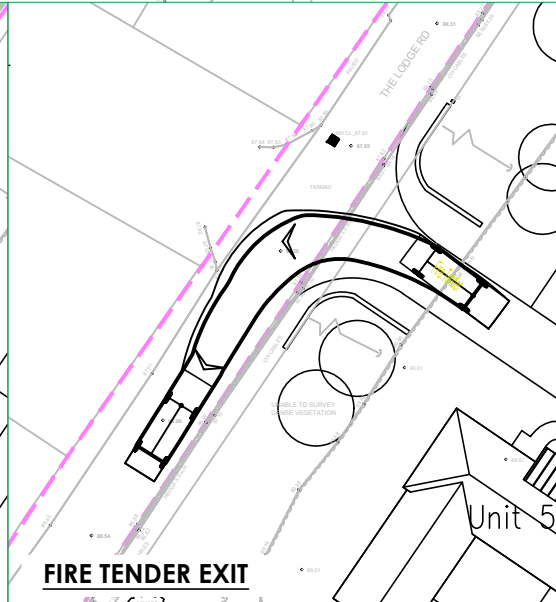
VISIBILITY OF 2.4 x 51.4 METRES TO THE RIGHT, TO THE NEARSIDE VEHICLE TRACK.



VISIBILITY SPLAYS



FIRE TENDER ENTRY



FIRE TENDER EXIT

This map is based on or reproduced from Ordnance Survey material with the permission of Ordnance Survey on behalf of the controller of Her Majesty's Stationary Office (c) Crown Copyright. Licence Number: AL100037123 This drawing is based upon Ordnance Survey mapping - RGP accept no liability for any inaccuracies with the data.

rgp
 Transport Planning and Infrastructure Design Consultants
 Shackleford Suite, Mill Pool House, Mill Lane, Godalming, GU7 1EY
 Tel: 01483 861681 Fax: 01483 861682 www.rgp.co.uk

Client	Shepherd Neame Ltd		
Project	Red Lion Public House, Charing Heath		
Drawing Title	Proposed Access Arrangement		
Scale	1:500	Drawn By	GSE
		Checked By	SAJ
		Approved By	CMB
Date	February 2018	Drawing No.	2017/3990/001
		Rev.	C