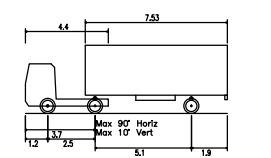
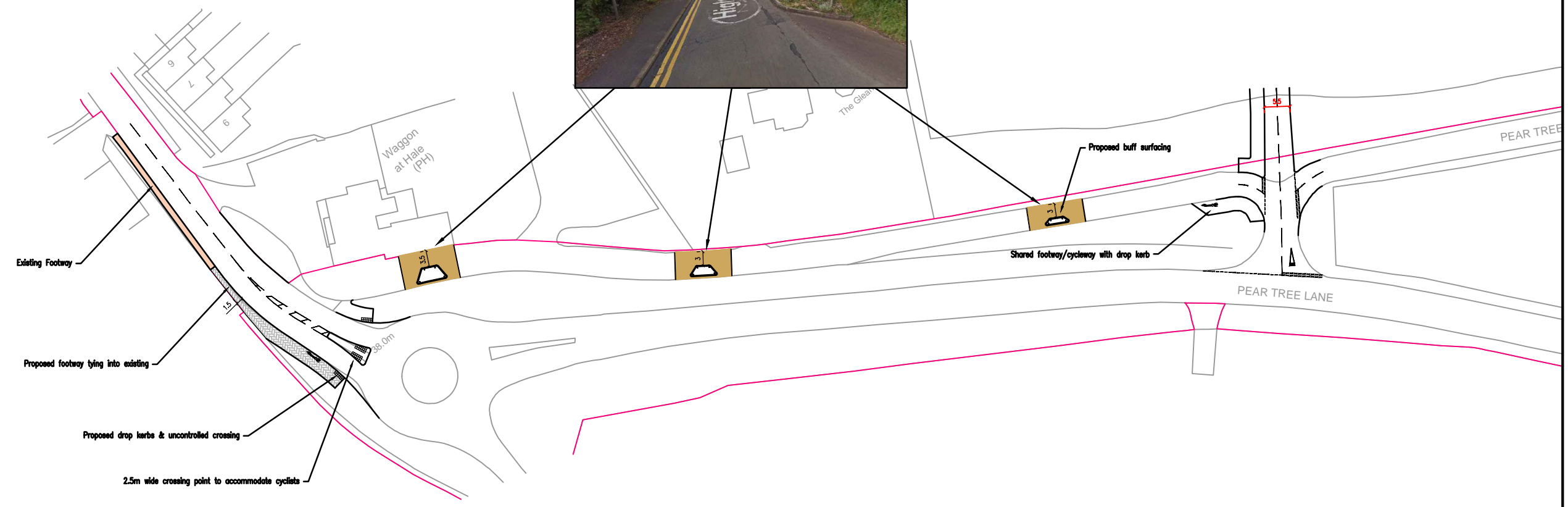
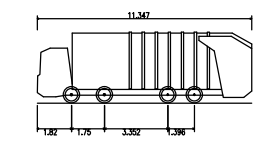


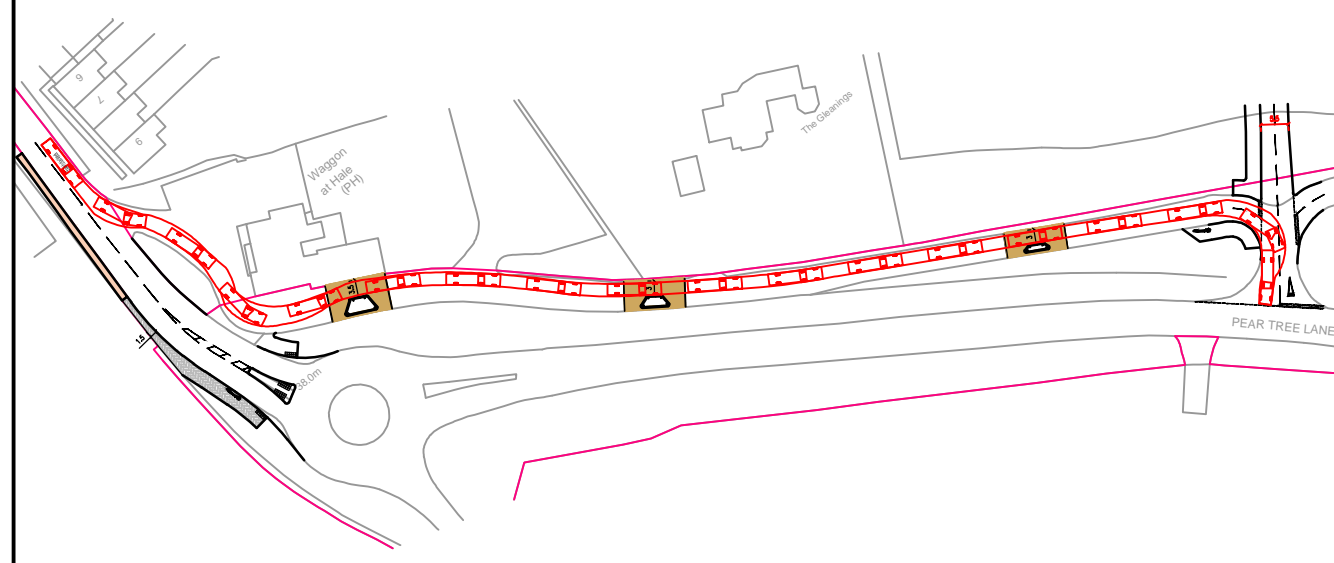
Highway Boundary



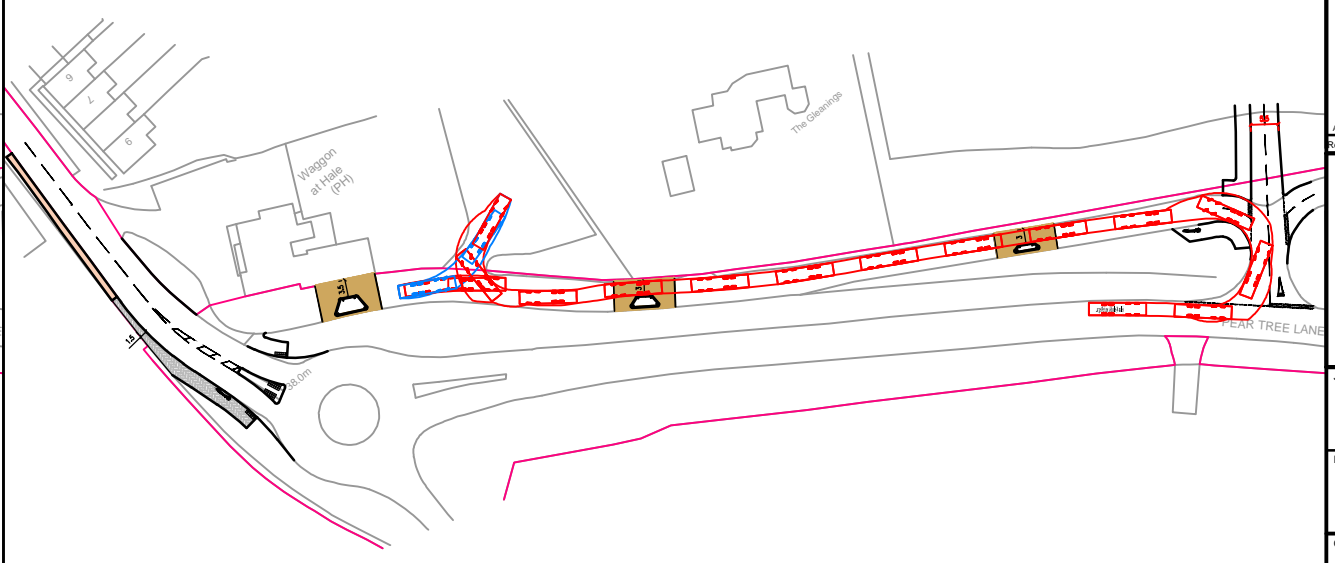
Small Articulated Vehicle
 Overall Length 10.700m
 Overall Width 2.360m
 Overall Body Height 3.604m
 Min Body Ground Clearance 0.362m
 Track Width 2.240m
 Lock to Lock Time 6.00s
 Kerb to Kerb Turning Radius 5.740m



Large Refuse Vehicle (4 axle)
 Overall Length 11.347m
 Overall Width 2.500m
 Overall Body Height 3.751m
 Min Body Ground Clearance 0.304m
 Track Width 2.500m
 Lock to Lock Time 6.00s
 Wall to Wall Turning Radius 11.330m



Inset 1:750 - Small articulated vehicle accessing via the Wagon at Hale pub and egressing along shared surface



Inset 1:750 - Large Refuse vehicle accessing via site access and performing 3-point turn to egress along shared surface

Rev	Amendments	DH	FM	JW	Aug 16
		DM	CHK	APP	DATE



Offices 8 & 9
 Aldershot Enterprise Centre
 Manders House
 Louisa Margaret Road
 Aldershot Hampshire
 GU11 2PW
 01252 939000
 enquiries@e-a.uk.com
 www.e-a.uk.com

Issued by

Office 17
 Waddes Place
 Bradbourne Vale Road
 Sevenoaks
 Kent
 TN13 9QQ
 01732 448120

Job Title		
Daarland Farm, Chatham		
Drawing Title		
Proposed Footway Connection & Traffic Calming		
Client		
Hume Planning Consultancy Ltd		
Scale	Date	Designed
1:500	Mar 16	DH
Drawn	Checked	Approved
DH	FM	JW
Job No	Drawing No	Rev
16-007	16-007-008	A