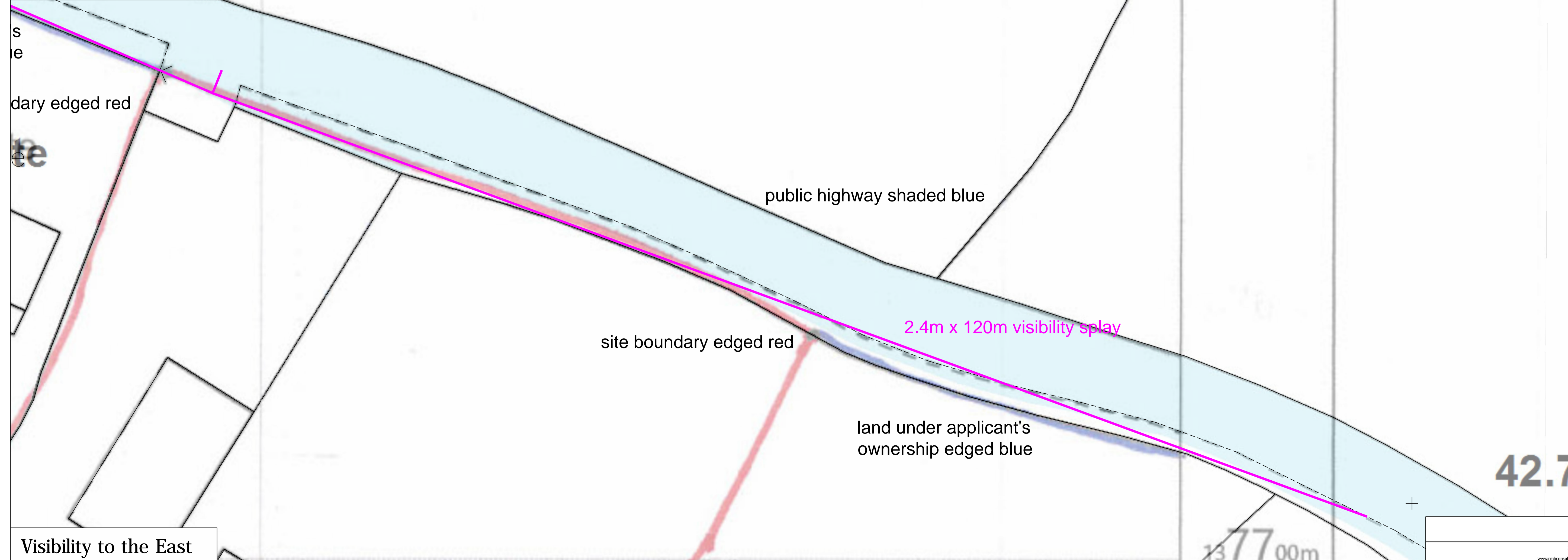
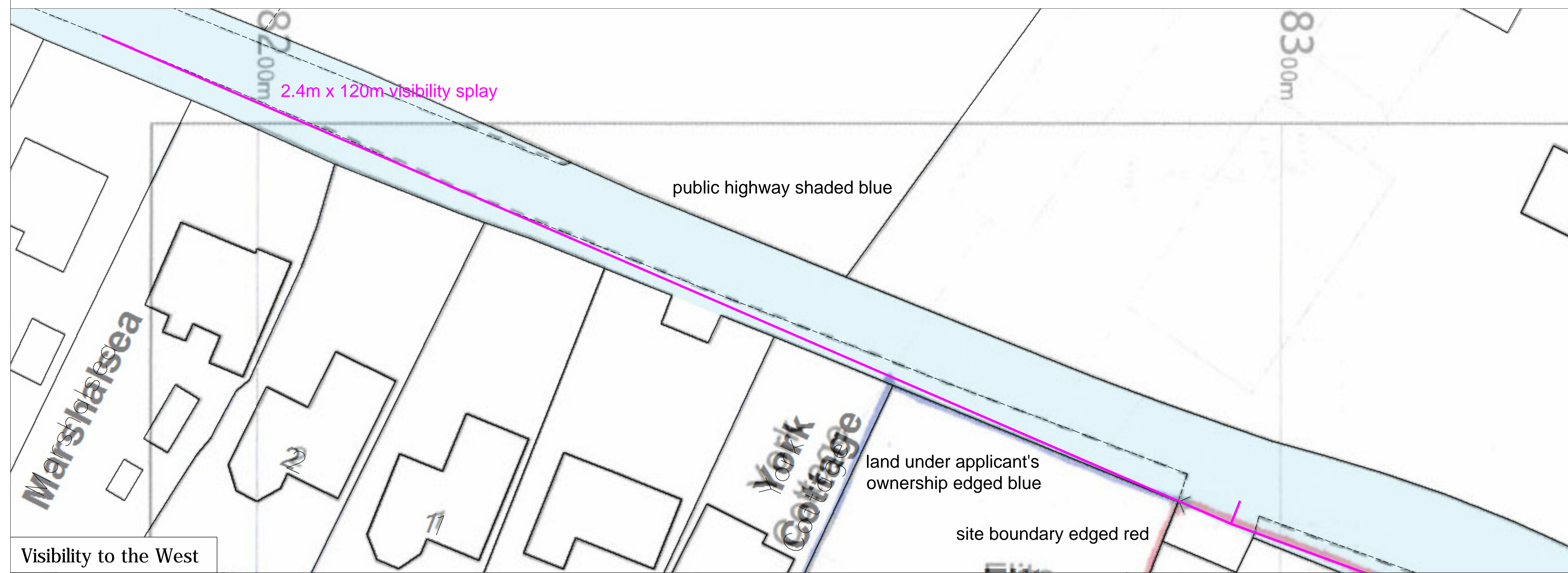
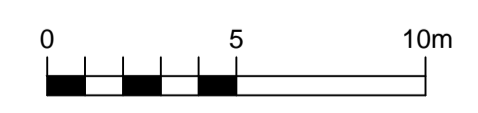


Notes:
 Please report all discrepancies, errors and omissions.
 Verify all dimensions on site before commencing any work on site or preparing shop drawings.
 All materials, components and workmanship are to comply with the relevant British Standards, Codes of Practice, and appropriate manufacturers recommendations that from time to time shall apply.
 For all specialist work, see relevant drawings.
 This drawing and design are copyright of RMB Consultants (Civil Engineering) Ltd.
 When this document is provided in electronic file format it is intended as a guide only and the recipient is to verify all dimensions and details with the Architects. If this is not acceptable, the files must be returned unopened together with a written communication declining acceptance of this condition.



Rev.



19 Cossington Road Canterbury Kent CT1 3HU Tel/Fax: 01227 472128 • Mobile: 07886 185705 www.rmbconsultants.co.uk • r.roberts@rmbconsultants.co.uk	
project Elite Hornash Lane Shadoxhurst TN26 1HU	drawing no Visibility Splays Over Public Highway and Land Ownership Plans 759/203 date December 2017 drawn by RB