










-  Proposed Site Boundary - Approx. 11.58 Ha
-  Residential Developable Area - Approx. 8.88 Ha
-  Green Network - Approx. 1.03 Ha
-  Formal Public Open Space - Approx. 1.35 Ha
-  Existing Trees and Hedgerows to be Retained
-  Proposed Trees
-  Proposed SuDs Feature
-  Indicative Primary Movement
-  Primary Site Access



0 50m 100m SCALE 1:2500

Project Name East Malling Trust	Drawing Title Ditton Edge Parameter Plan: Green Infrastructure, Open Space and Drainage
Job no. MSBL377057	Dwg no. EMT - B - 5
Date. 05.12.2018	Scale. 1:2,500 @A3
	Rev. A Drawn by. M.L. Checked by. A.D.