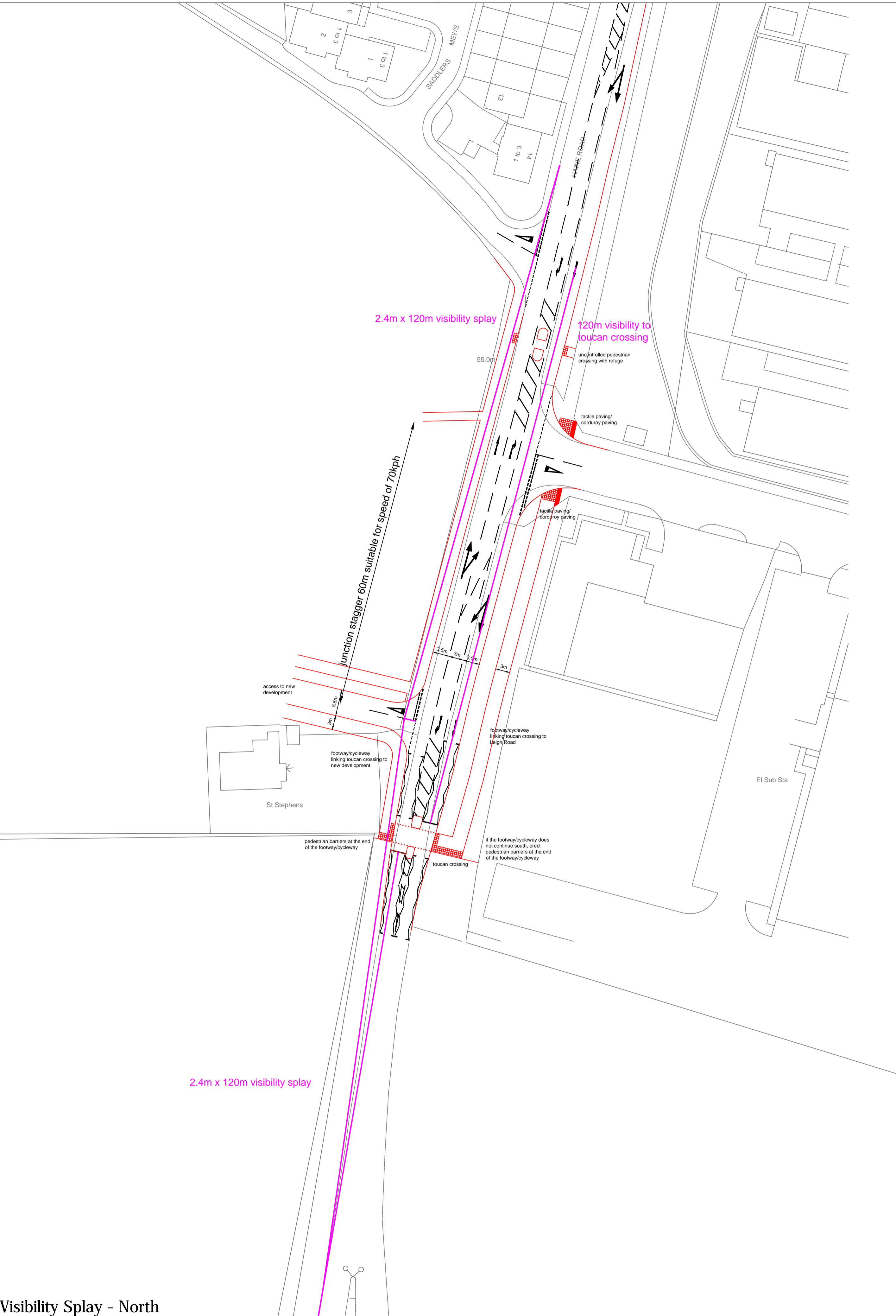
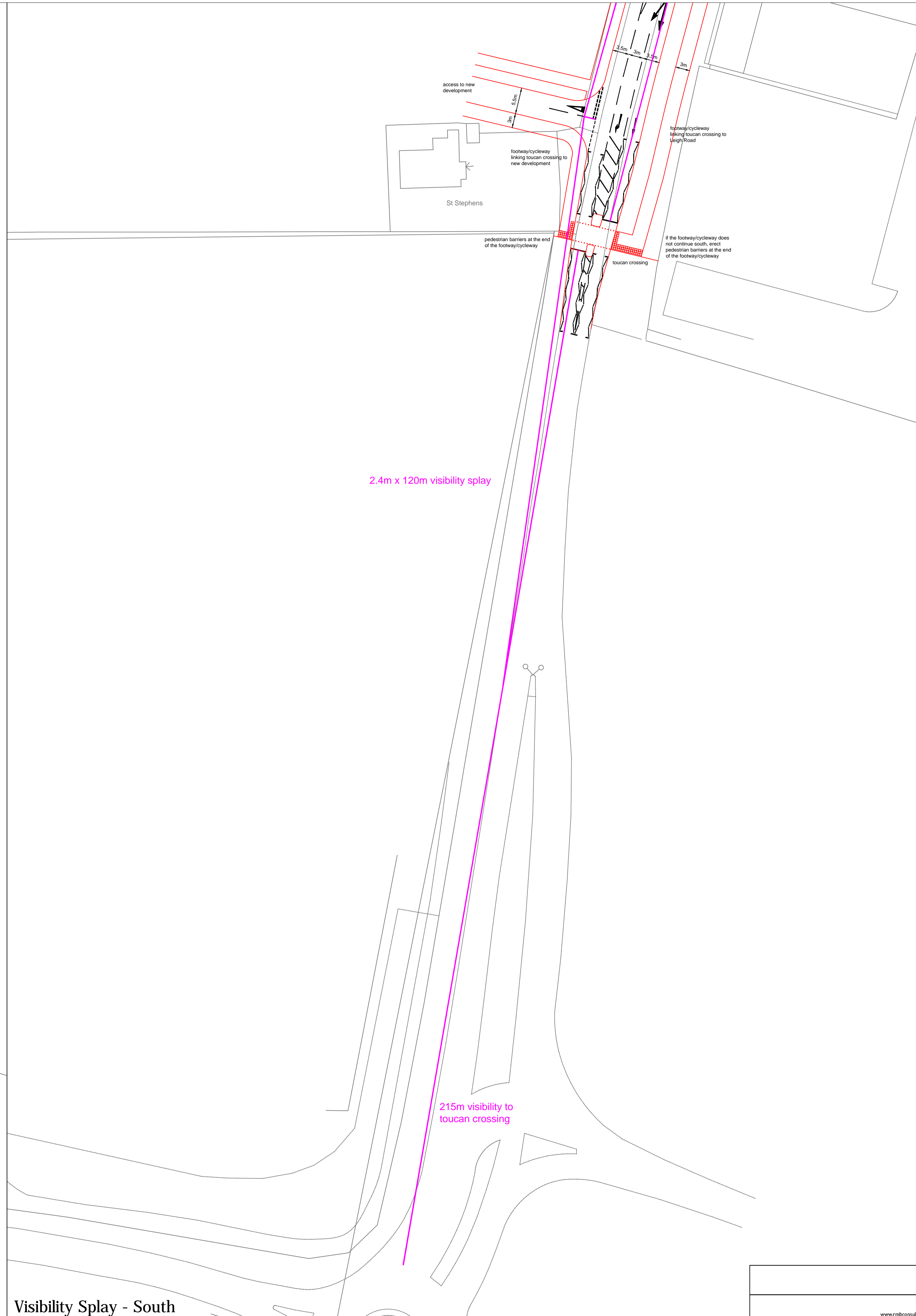


Notes:  
 Please report all discrepancies, errors and omissions.  
 Verify all dimensions on site before commencing any work on site or preparing shop drawings.  
 All materials, components and workmanship are to comply with the relevant British Standards, Codes of Practice, and appropriate manufacturers recommendations that from time to time shall apply.  
 For all specialist work, see relevant drawings.  
 This drawing and design are copyright of RMB Consultants (Civil Engineering) Ltd.  
 When this document is provided in electronic file format it is intended as a guide only and the recipient is to verify all dimensions and details with the Architects. If this is not acceptable, the files must be returned unopened together with a written communication declining acceptance of this condition.

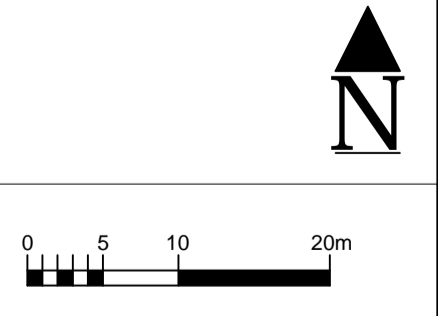


Visibility Splay - North  
 Highway Layout Showing Visibility Splays  
 Land at Haine Road, Ramsgate, CT12 5ET



Visibility Splay - South

Rev A. Layout amended to reflect comments from extended Stage 1 Road Safety Audit. Corduroy paving to north side of Leigh Road and uncontrolled pedestrian crossing with refuge added. 23/11/17.



39 Cossington Road Canterbury Kent CT1 3HU Tel/Fax: 01227 471238 • Mobile: 0786 185705 www.rmbconsultants.co.uk • r.m@rmbconsultants.co.uk			
client Mr M Taylor	project Land at Haine Road Ramsgate CT12 5ET		drawing Highway Layout Showing Visibility Splays
scale 1:500 @ A1	date June 2017	drawing no. 618/207A	drawn by RB