

Countryside Access Service

2nd Floor, Invicta House
County Hall
Maidstone, Kent
ME14 1XX

Tel. 01622 221533

E-mail land.searches@kent.gov.uk



Replies to Search Enquiries

Details of Search

Date: 02-Apr-2015

District Name: Tunbridge Wells Borough Council

Search ID: 1CH_ESRI-22089443000

Official Number:

Address: Land at
Pinewood Gardens
TUNBRIDGE WELLS
TN4 0NP

OS Reference: TQ581424

Box C Info: None specified

Search Response



QUESTIONS	ANSWERS
Standard Enquiries (CON29R)	
None	
Optional Enquiries (CON29O)	
22 REGISTERED COMMON LAND AND TOWN OR VILLAGE GREEN	
22.1 Is the property, or any land which abuts the property, registered common land or town or village green under the Common Registration Act 1965 or the Commons Act 2006?	No


22.2 If there are any entries, how can copies of the matters registered be obtained and where can the register be inspected?

The Register is held at the offices of Kent County Council, Countryside Access Service, 2nd Floor, Invicta House, County Hall, Maidstone, Kent ME14 1XX. Tel: 01622 221533, Email: land.searches@kent.gov.uk. If you wish to inspect the register we recommend that you telephone in advance for an appointment. If the property, or any land abutting the property is registered you may wish to obtain a copy of the full register entires relating to the land and a copy of the definitive register map (which are mostly to a scale of 1:10,560 (ie: 6" to a mile). Please note that the register map will not necessarily be based on the current OS Sheet).



User: Miriam Crundwell
 Client Ref: SXF/HI35967.3704
 Company: Cripps LLP

 Main property Extent
 Secondary property Extent


 Property coordinates: 558116, 142407



© Crown copyright and database rights 2013 Ordnance Survey 100049184.