



Plate 3.13 Stable, interior, ground floor, detail of southwest corner alterations, facing southwest (6959-0006)



Plate 3.14 Stable, interior, ground floor, blocked windows on the north elevation, facing north (6959-0013)



Plate 3.15 Stable, interior, underside of first level flooring, facing northwest
(6959-0002)



Plate 3.16 Stable, interior, first floor, detail of roof composition, facing east
(6959-0008)



Plate 3.17 Stable, far eastern end of southern elevation and brick footings in southern courtyard, facing north (6959-0020)



Plate 3.18 Stable, western elevation and raised platform, facing southeast (6959-0026)



Plate 3.19 Stable, southern elevation, detail of concrete and tile hardstanding of the southern courtyard, facing north (6959-0031)




Plate 3.20 Stables, archive photograph, facing northwest (6959-0069)



6959-0013
Stable, interior, ground floor, blocked windows on the north elevation. Facing north



6959-0014
Stable, interior, ground floor, detail of rendered brickwork on the southern elevation. Facing southwest



6959-0015
Stable, southern elevation, interior access at the eastern end. Facing north



6959-0016
Stable, southern elevation. Facing north



6959-0017
Stable, southern and eastern elevations. Facing northwest



6959-0018
Stable, far western end of the southern elevation. Facing northwest



6959-0019
Stable, southern elevation, central entrance doorway. Facing north



6959-0020
Stable, far eastern end of southern elevation and brick footings in southern courtyard. Facing north



6959-0021
Stable, northern elevation, restricted access due to dense vegetation. Facing west



6959-0022
Stable, northern elevation of the far eastern projection. Facing southwest



6959-0023
Stable, northern elevation of outshut, east elevation of main building. Facing southwest



6959-0024
Stable, western elevation. Facing east



6959-0025
Stable, northern and western elevations. Facing southeast



6959-0026
Stable, western elevation and raised platform. Facing southeast



6959-0027
Stable, northern elevation, detail of blocked window. Facing south



6959-0028
Stable, southern elevation and detail of boundary brick wall enclosing the southern courtyard. Facing north



6959-0029
Detail of boundary brick wall enclosing the southern courtyard. Facing northwest



6959-0030
Detail of the eastern end of the boundary brick wall that encloses the southern courtyard. Facing northeast



6959-0031
Stable, southern elevation, detail of concrete and tile hardstanding of the southern courtyard. Facing north



6959-0032
Main school building, northern and western elevations, under demolition. Facing east



6959-0033
School building complex, detached building located to the far east of the site. Facing southeast



6959-0034
Main school building, eastern elevation and far east end of the northern elevation. Facing southwest



6959-0035
Main school building, eastern end of the northern elevation. Facing southwest



6959-0036
School building complex, detached building located in the far northeast corner of the site. Facing north



6959-0037
Main school building, eastern end of the northern elevation. Facing south



6959-0038
Main school building, eastern projection located on the northern elevation. Facing south



6959-0039
Main school building, central section of the northern elevation. Facing south



6959-0040
Main school building, reception entrance, central section of the northern elevation. Facing southwest



6959-0041
Main school building, central section of the northern elevation. Facing southwest



6959-0042
Main school building, western end of the northern elevation. Facing west



6959-0043
Main school building, 'L' shaped recess leading to an elevated partially enclosed courtyard, western end of the northern elevation. Facing east



6959-0044
Main school building, 'L' shaped recess leading to the lower partially enclosed courtyard, western end of the northern elevation. Facing south



6959-0045
Main school building, 'L' shaped recess leading to an elevated partially enclosed courtyard, western end of the northern elevation. Facing northeast



6959-0046
Main school building, taken from the elevated 'L' shaped courtyard facing the lower level courtyard, western end of the northern elevation. Facing southwest



6959-0047
Main school building, western end of the northern elevation, facing the entrance to the 'L' shaped recess. Facing east



6959-0048
Main school building, far western end of the northern elevation. Facing south



6959-0049

Main school building, northern end of the western elevation. Facing east



6959-0050

Main school building, southern end of the western elevation. Facing southeast



6959-0051

Main school building, far western end of the southern elevation. Facing north



6959-0052

Main school building, rectangular recess leading to a partially enclosed courtyard, western end of the southern elevation. Facing north



6959-0053

Main school building, eastern wall of the courtyard, located within the recess at the western end of the southern elevation. Facing east



6959-0054

Main school building, eastern end of the southern elevation. Facing northeast



6959-0055

Main school building, central section of the southern elevation. Facing north



6959-0056

Main school building, central section of the southern elevation. Facing west



6959-0057

Main school building, eastern end of the southern elevation. Facing north



6959-0058

Main school building, clock tower, eastern end of the southern elevation. Facing north



6959-0059

School building complex, eastern elevation of the main school building and southern elevation of the detached building to the far east of the site. Facing north



6959-0060

Main school building, far eastern end of the southern elevation. Facing west



6959-0061

Main school building, eastern end of the southern elevation. Facing west



6959-0062

Main school building, eastern end of the southern elevation. Facing northeast



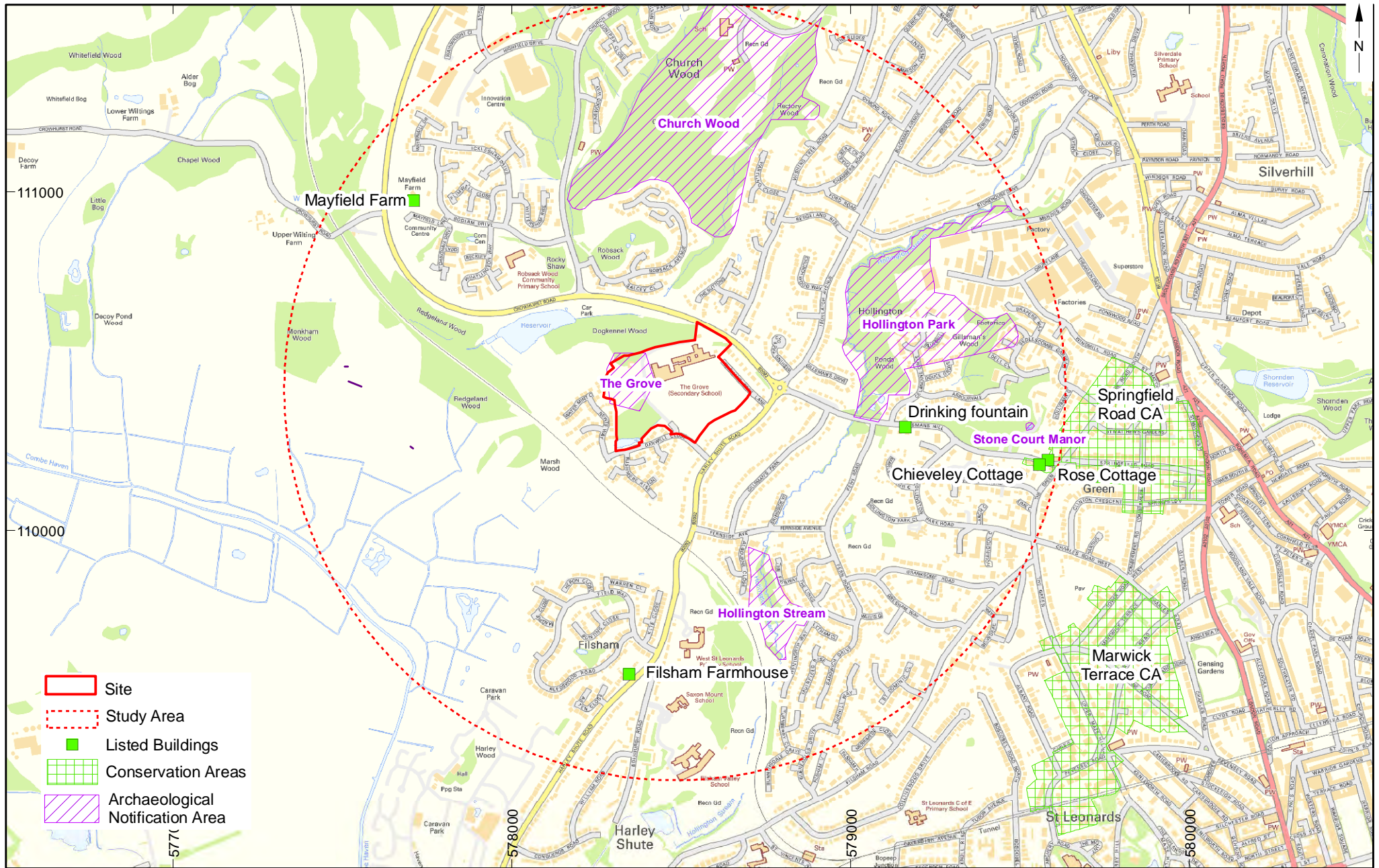
6959-0063

Main school building, eastern end of the southern elevation. Facing northeast



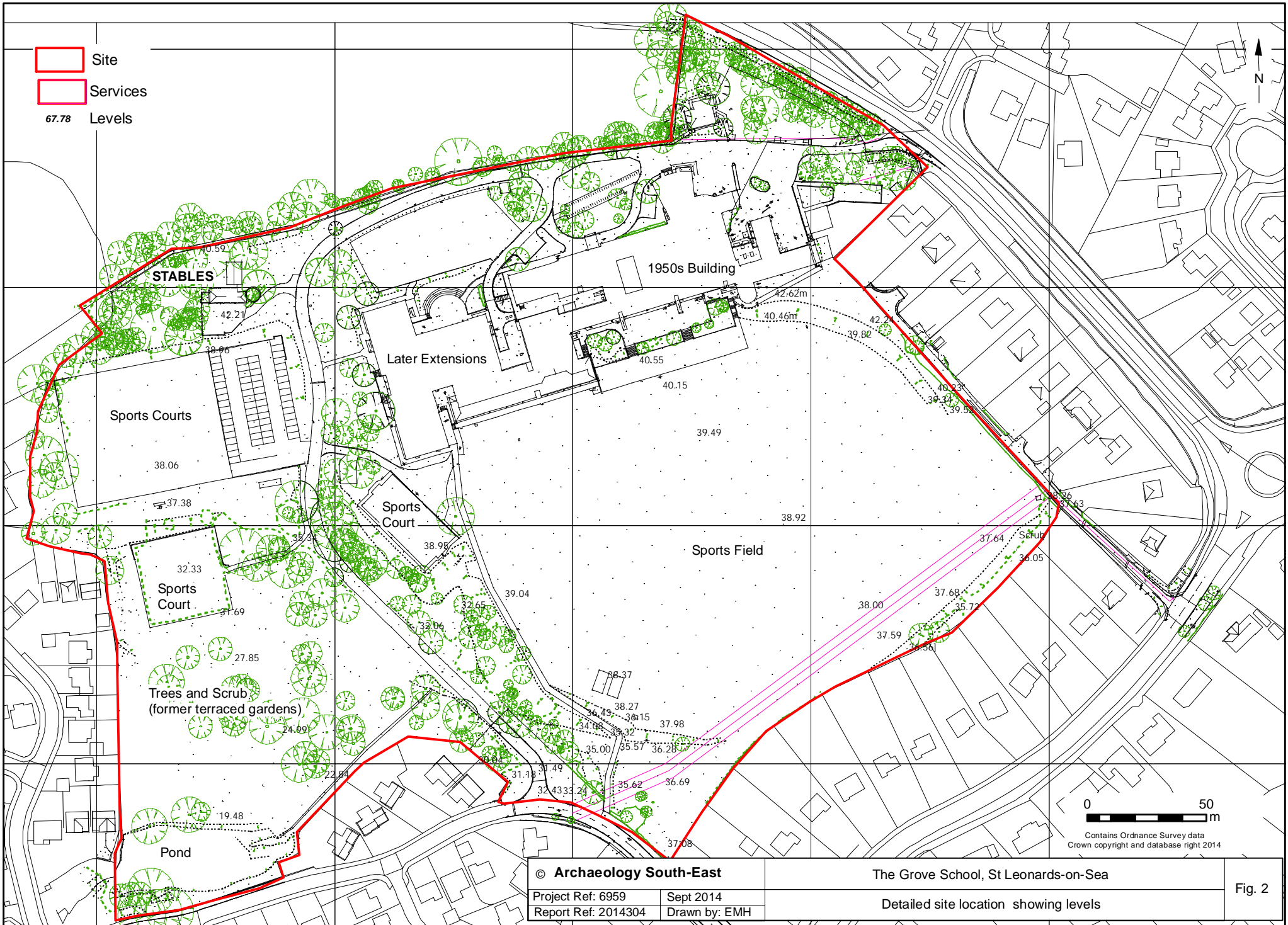
6959-0064

Main school building, eastern projection located on the northern elevation. Facing south



Contains Ordnance Survey data
Crown copyright and database right 2014

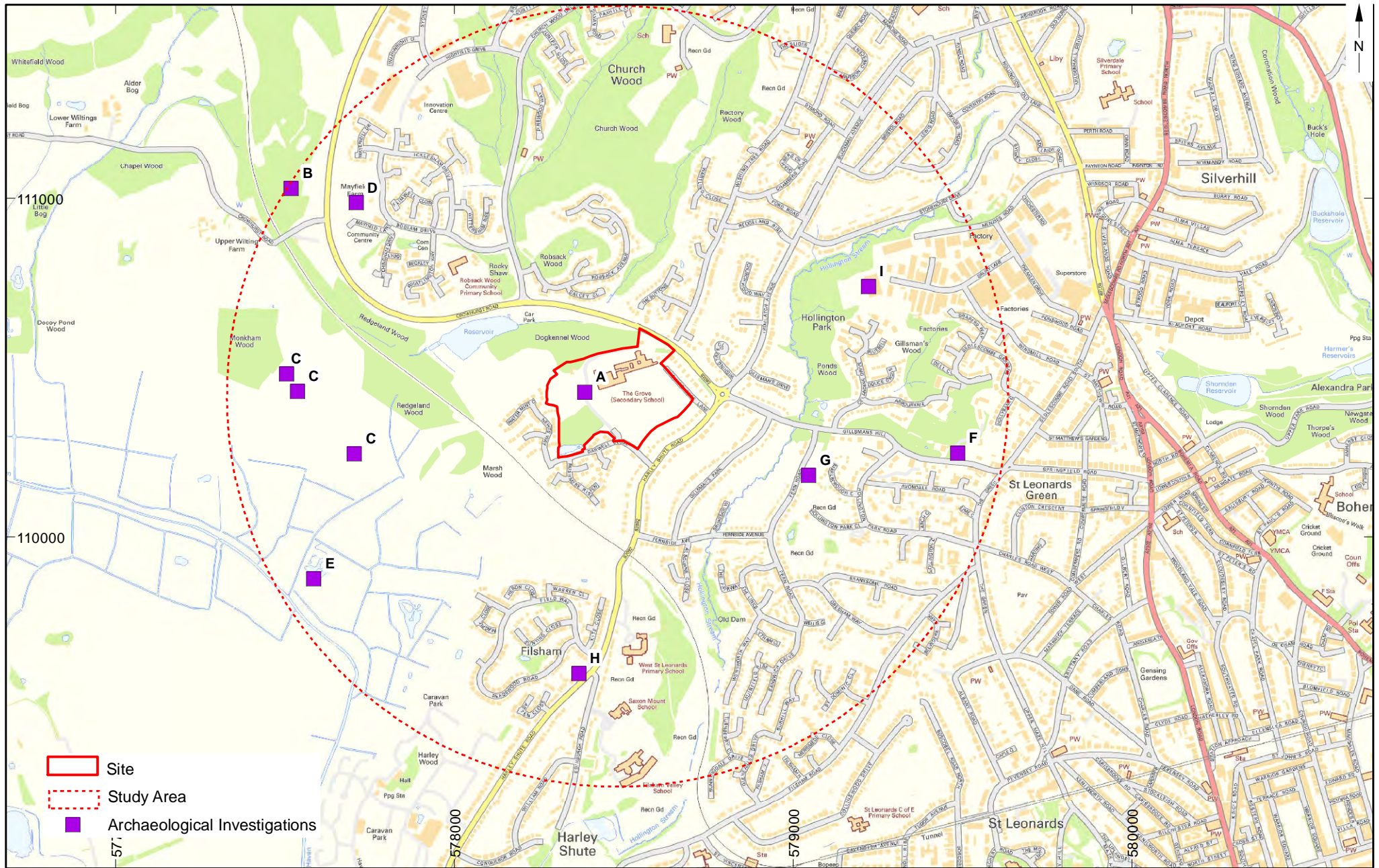
© Archaeology South-East		The Grove School, St Leonards-on-Sea		Fig. 1
Project Ref: 6959	Sept 2014	Site location and Designated Heritage Assets		
Report Ref: 2014304	Drawn by: EMH			



© **Archaeology South-East**
 Project Ref: 6959 Sept 2014
 Report Ref: 2014304 Drawn by: EMH

The Grove School, St Leonards-on-Sea
 Detailed site location showing levels

Fig. 2

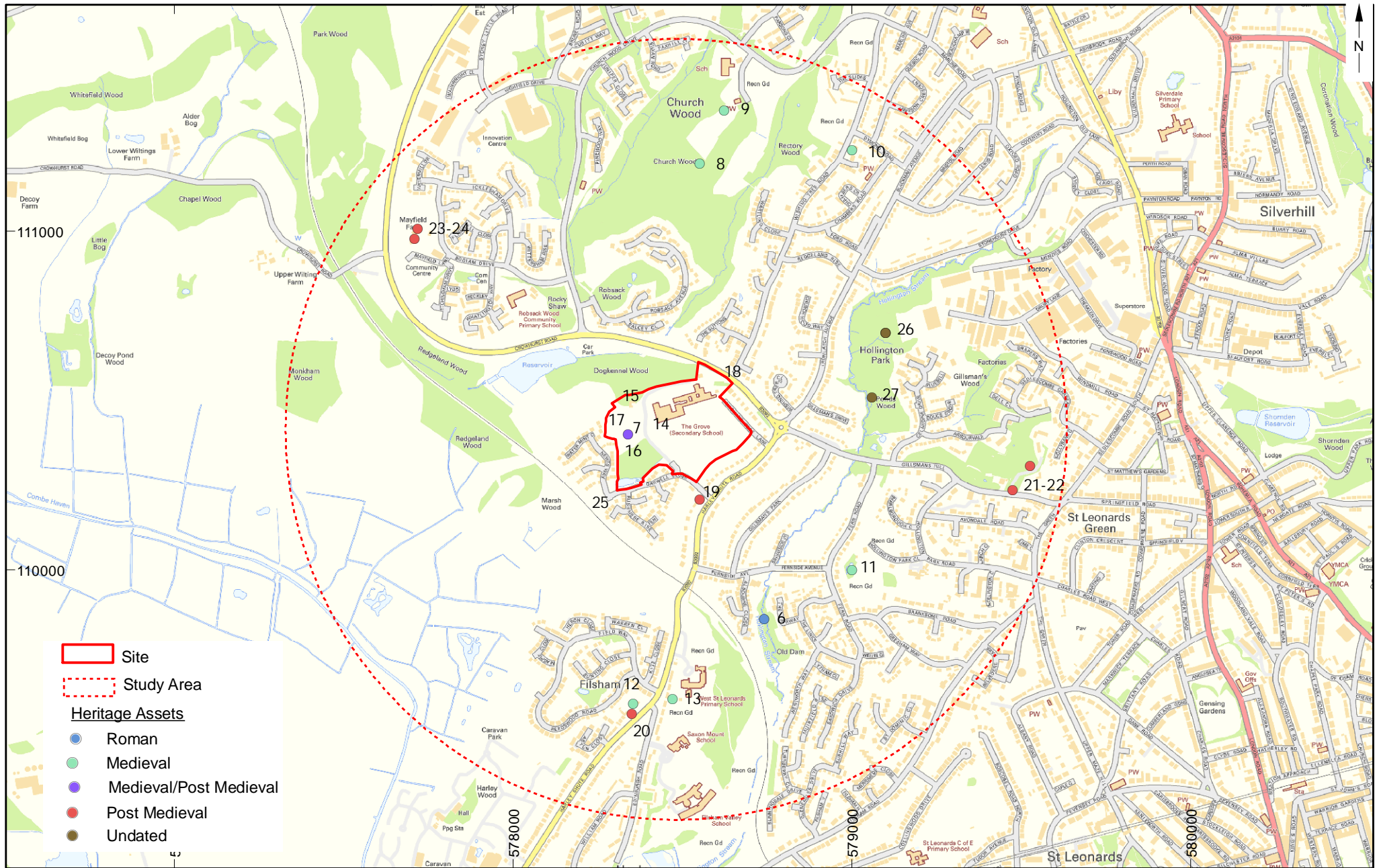


- Site
- Study Area
- Archaeological Investigations



Contains Ordnance Survey data
 Crown copyright and database right 2014

© Archaeology South-East		The Grove School, St Leonards-on-Sea		Fig. 3
Project Ref: 6959	Sept 2014	Archaeological Investigations		
Report Ref: 2014304	Drawn by: EMH			

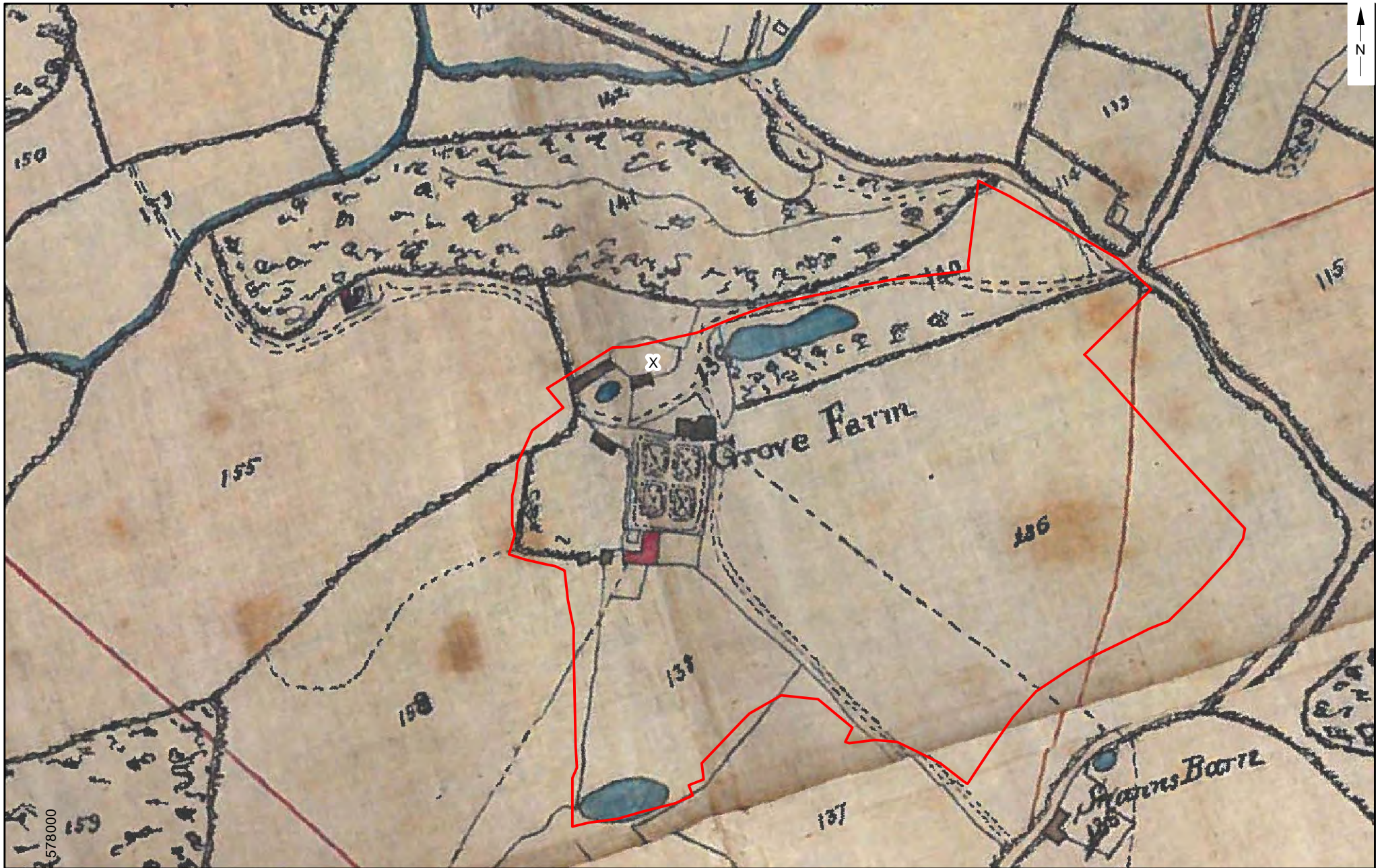


- Site
- Study Area
- Heritage Assets**
- Roman
- Medieval
- Medieval/Post Medieval
- Post Medieval
- Undated



Contains Ordnance Survey data
 Crown copyright and database right 2014

© Archaeology South-East		The Grove School, St Leonards-on-Sea		Fig. 4
Project Ref: 6959	Sept 2014	Non-designated Heritage Assets		
Report Ref: 2014304	Drawn by: EMH			



0 100
m

Contains Ordnance Survey data
Crown copyright and database right 2014

Site

© Archaeology South-East		The Grove School, St Leonards-on-Sea		Fig. 5
Project Ref: 6959	Sept 2014	Extract from the 1835 Estate Map		
Report Ref: 2014304	Drawn by: EMH	(courtesy of Hastings Museum)		