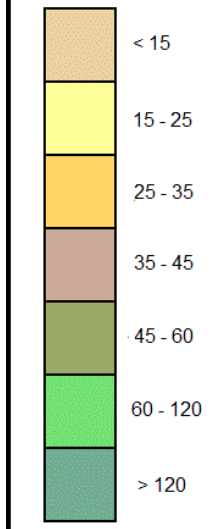


General

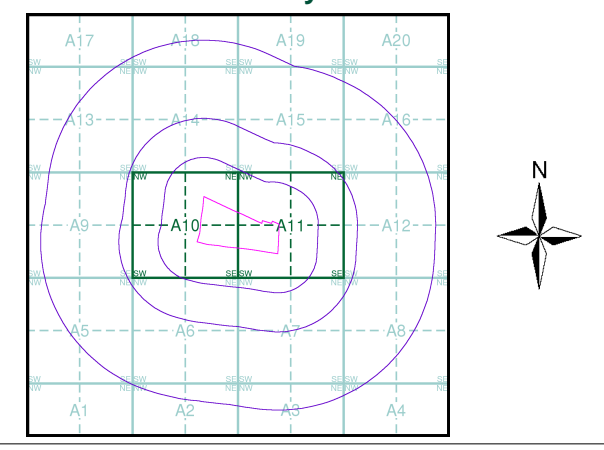
- ▭ Specified Site
- Specified Buffer(s)
- ✕ Bearing Reference Point

Estimated Soil Chemistry Arsenic

Arsenic Concentrations mg/kg



Estimated Soil Chemistry Arsenic - Slice A



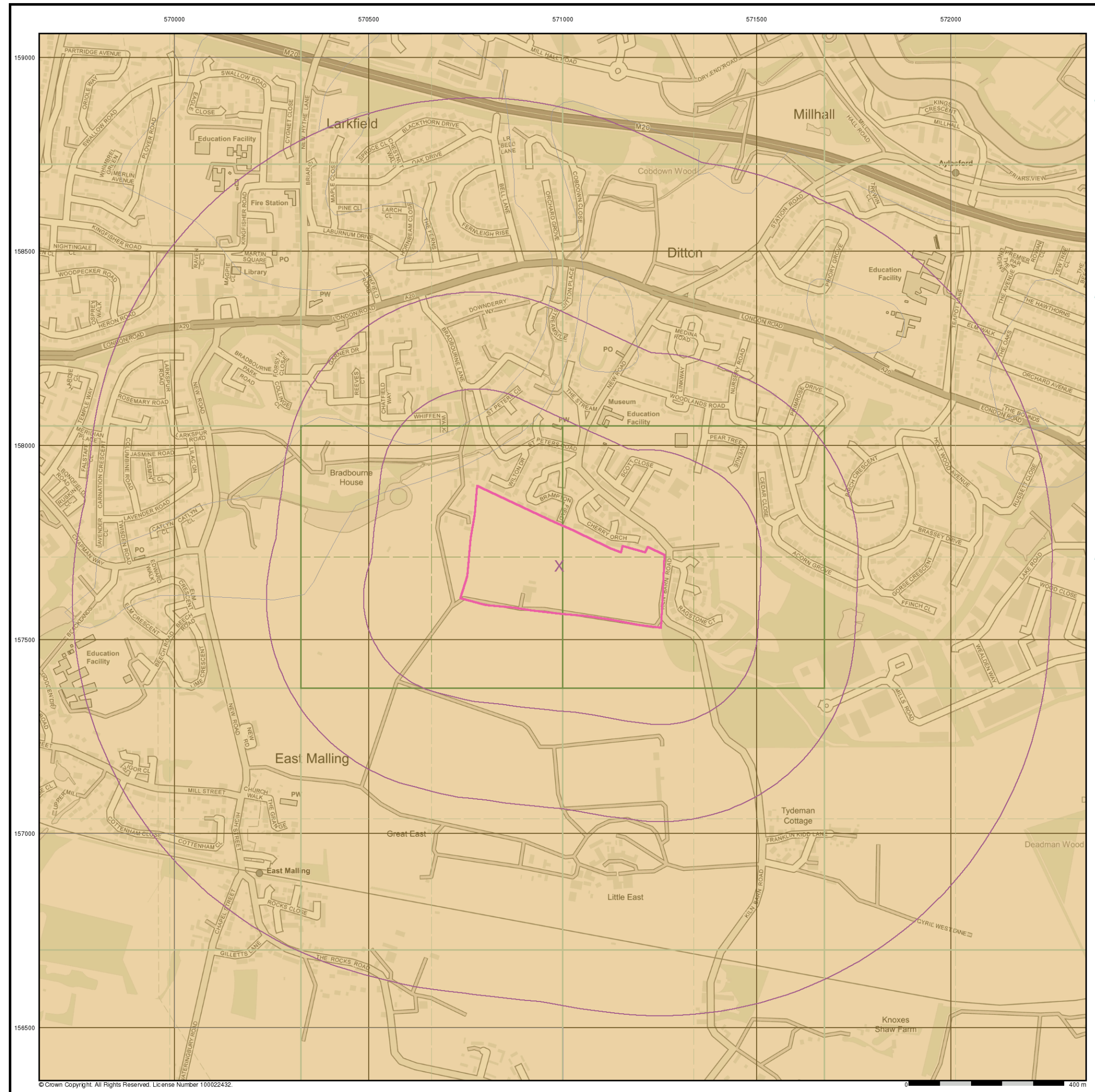
Order Details

Order Details: 269990042_1_1
 Customer Ref: 52254
 National Grid Reference: 570990, 157690
 Slice: A
 Site Area (Ha): 11.47
 Search Buffer (m): 1000

Site Details
 6, Brampton Field, Ditton, AYLESFORD, ME20 6ED

Landmark
 INFORMATION GROUP

Tel: 0844 844 9952
 Fax: 0844 844 9951
 Web: www.envirocheck.co.uk

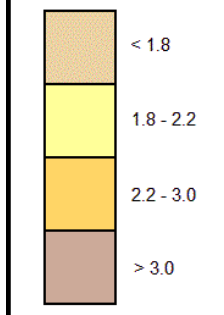


General

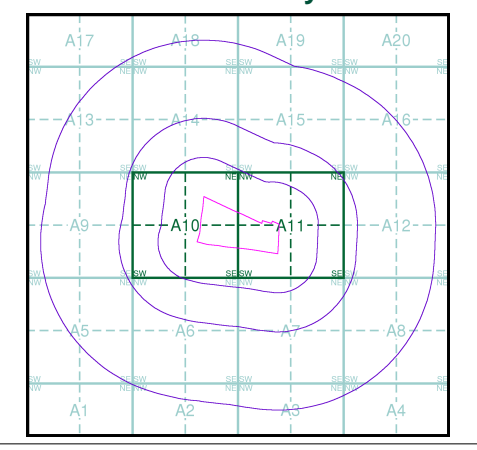
▭ Specified Site
 — Specified Buffer(s)
 X Bearing Reference Point

Estimated Soil Chemistry Cadmium

Cadmium Concentrations mg/kg



Estimated Soil Chemistry Cadmium - Slice A



Order Details

Order Details: 269990042_1_1
 Customer Ref: 52254
 National Grid Reference: 570990, 157690
 Slice: A
 Site Area (Ha): 11.47
 Search Buffer (m): 1000

Site Details
 6, Brampton Field, Ditton, AYLESFORD, ME20 6ED

Landmark
 INFORMATION GROUP

Tel: 0844 844 9952
 Fax: 0844 844 9951
 Web: www.envirocheck.co.uk

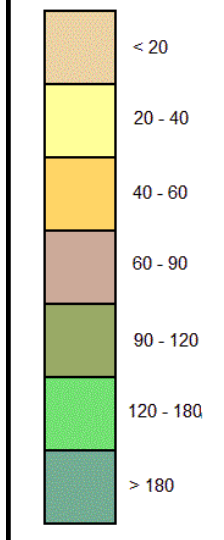


General

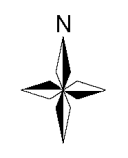
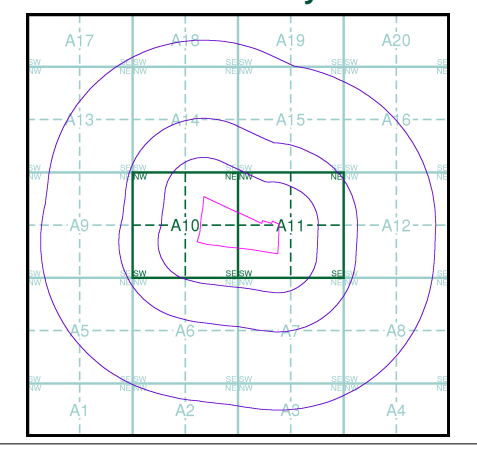
✕ Specified Site
 ○ Specified Buffer(s)
 ✕ Bearing Reference Point

Estimated Soil Chemistry Chromium

Chromium Concentrations mg/kg



Estimated Soil Chemistry Chromium - Slice A



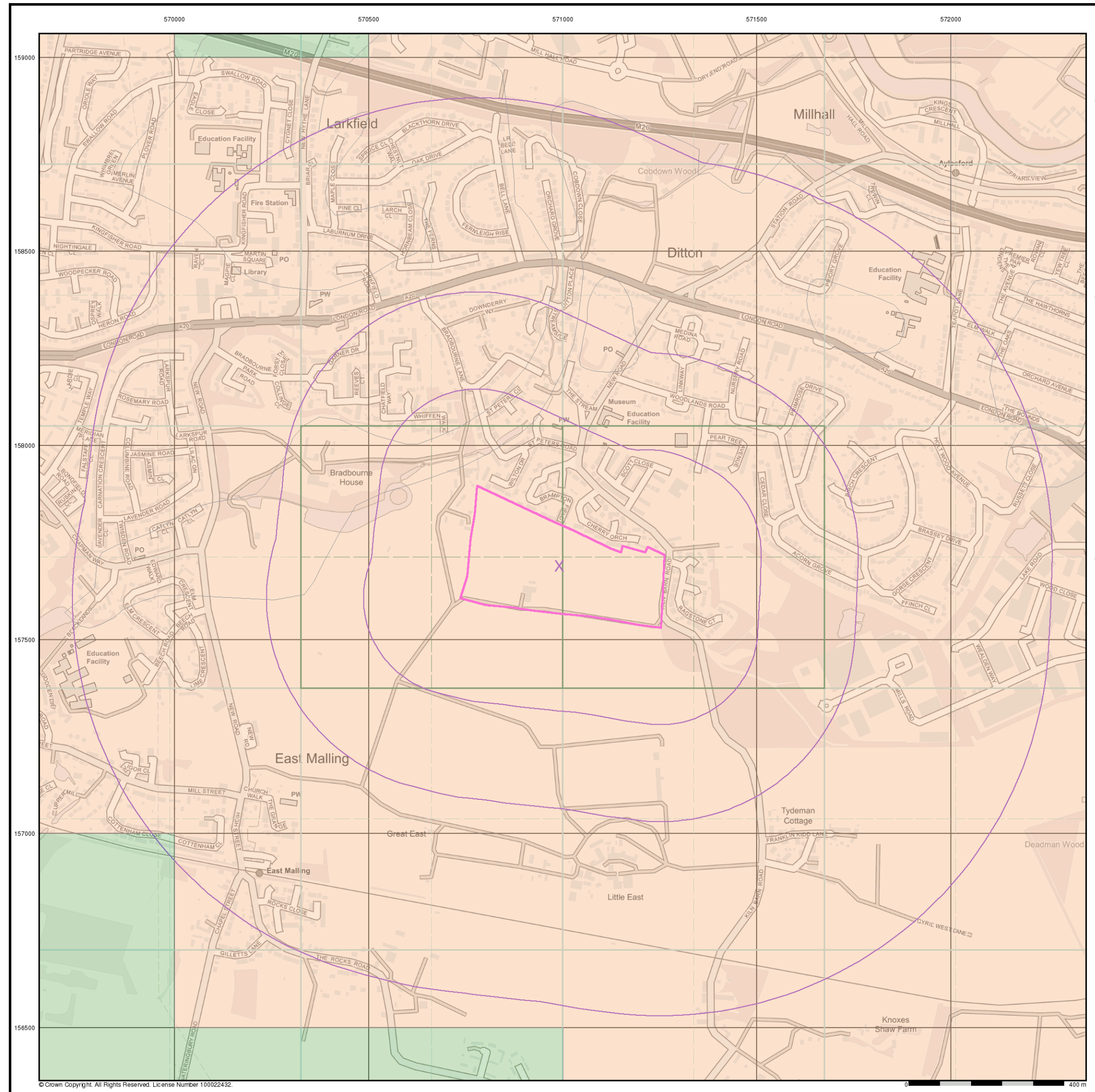
Order Details

Order Details: 269990042_1_1
 Customer Ref: 52254
 National Grid Reference: 570990, 157690
 Slice: A
 Site Area (Ha): 11.47
 Search Buffer (m): 1000

Site Details
 6, Brampton Field, Ditton, AYLESFORD, ME20 6ED

Landmark
 INFORMATION GROUP

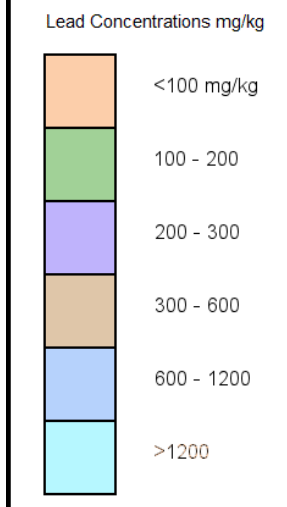
Tel: 0844 844 9952
 Fax: 0844 844 9951
 Web: www.envirocheck.co.uk



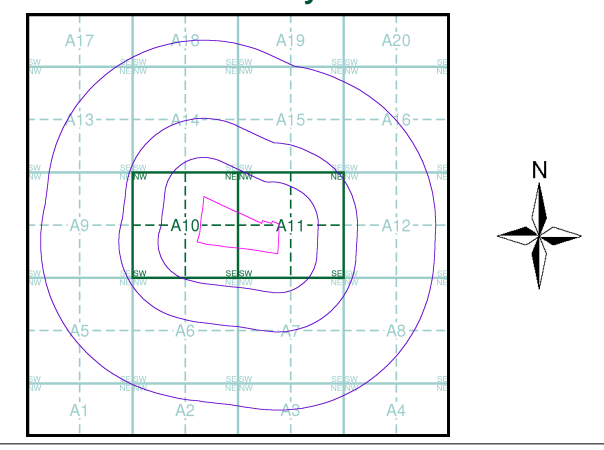
General

✱ Specified Site
 ○ Specified Buffer(s)
 X Bearing Reference Point

Estimated Soil Chemistry Lead



Estimated Soil Chemistry Lead - Slice A



Order Details

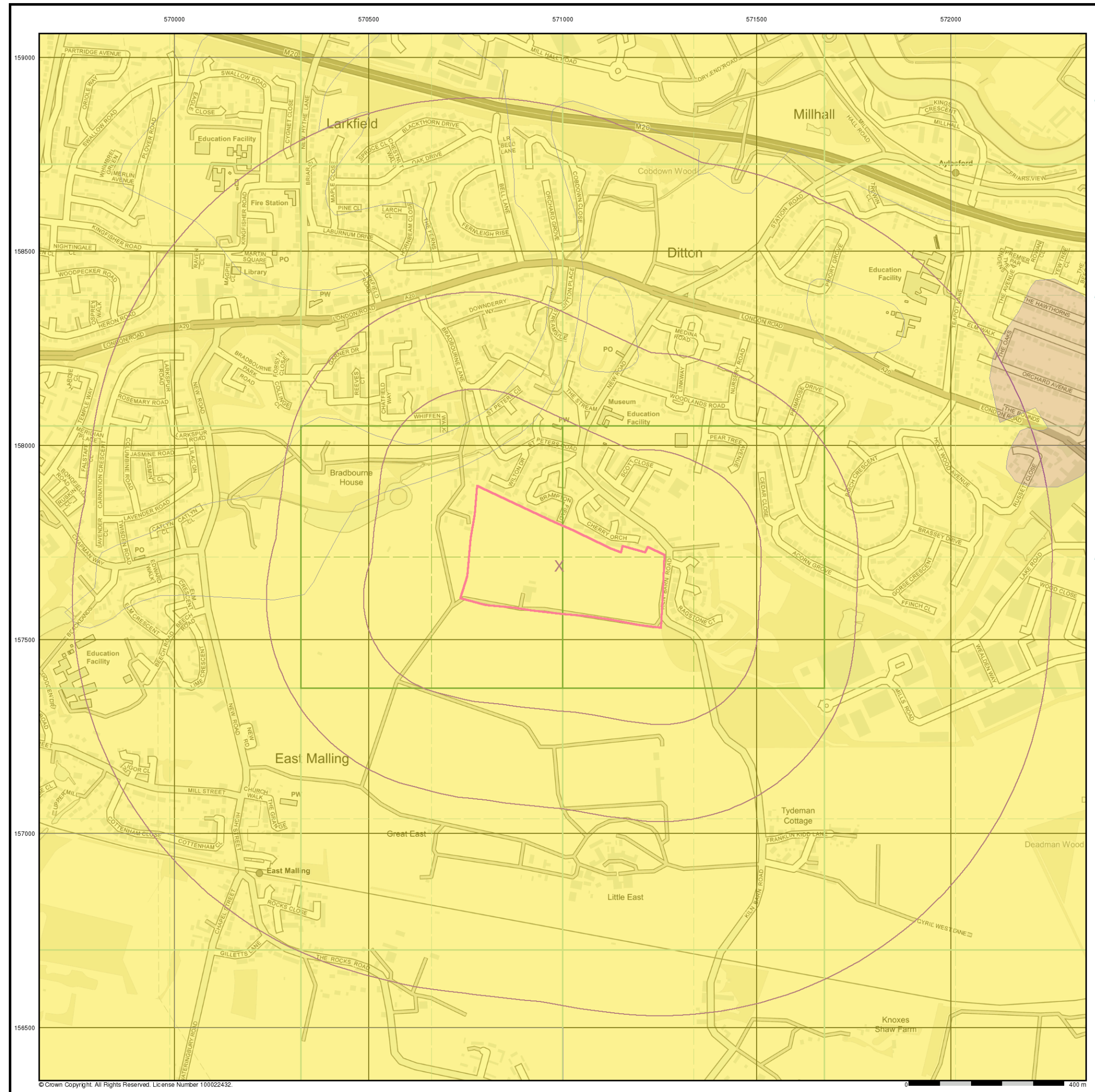
Order Details: 269990042_1_1
 Customer Ref: 52254
 National Grid Reference: 570990, 157690
 Slice: A
 Site Area (Ha): 11.47
 Search Buffer (m): 1000

Site Details

6, Brampton Field, Ditton, AYLESFORD, ME20 6ED

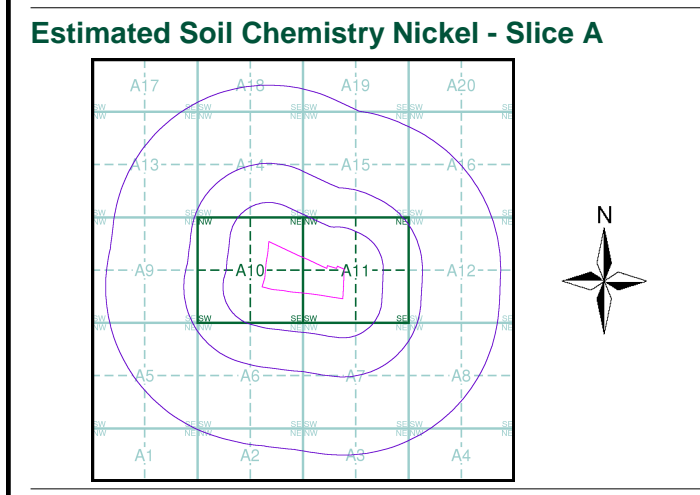
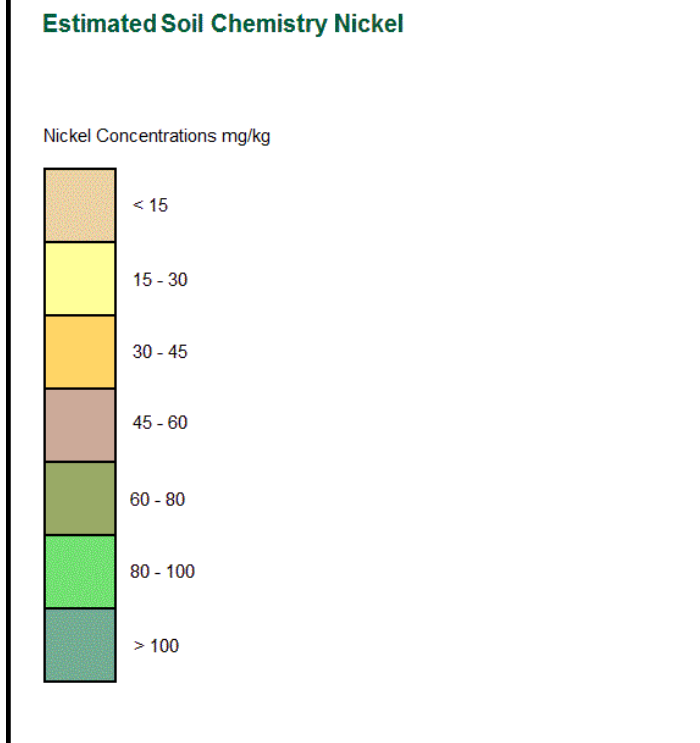
Landmark
 INFORMATION GROUP

Tel: 0844 844 9952
 Fax: 0844 844 9951
 Web: www.envirocheck.co.uk



General

✱ Specified Site
 ✱ Specified Buffer(s)
 ✱ Bearing Reference Point



Order Details

Order Details: 269990042_1_1
 Customer Ref: 52254
 National Grid Reference: 570990, 157690
 Slice: A
 Site Area (Ha): 11.47
 Search Buffer (m): 1000

Site Details
 6, Brampton Field, Ditton, AYLESFORD, ME20 6ED

Landmark
 INFORMATION GROUP

Tel: 0844 844 9952
 Fax: 0844 844 9951
 Web: www.envirocheck.co.uk

Historical Mapping Legends

Ordnance Survey County Series and Ordnance Survey Plan 1:2,500

Quarry **Gravel Pit** **Sand Pit**
Clay Pit **Shingle** **Refuse Heap**
Sloping Masonry **Flat Rock**
Marsh **Reeds** **Osiers**
Rough Pasture **Furze** **Wood**
Mixed Wood **Brushwood** **Orchard**
Fir **Ford** **Stepping Stones**
Ferry **Waterfall** **Lock**
Trig. Station **Altitude at Trig. Station**
B.M. 325.9 **Bench Mark** **Surface Level**
Arrow denotes flow of water **Antiquities (site of)**
Cutting **Embankment**
Railway crossing Road **Level Crossing** **Road crossing Railway**
Railway crossing River or Canal **Road over single stream** **Road over River or Canal**
County Boundary (Geographical)
County & Civil Parish Boundary
Administrative County & Civil Parish Boundary
County Borough Boundary (England)
Co. Boro. Bdy.
County Burgh Boundary (Scotland)
Boundary Post or Stone **Police Call Box**
B.R. **Bridle Road** **P** **Pump**
E.P. **Electricity Pylon** **S.P.** **Signal Post**
F.B. **Foot Bridge** **Sl.** **Sluice**
F.P. **Foot Path** **Sp.** **Spring**
G.P. **Guide Post or Board** **T.C.B.** **Telephone Call Box**
M.S. **Mile Stone** **Tr.** **Trough**
M.P. M.R. **Mooring Post or Ring** **W** **Well**

Ordnance Survey Plan, Additional SIMs and Supply of Unpublished Survey Information 1:2,500 and 1:1,250

Inactive Quarry, Chalk Pit or Clay Pit **Active Quarry, Chalk Pit or Clay Pit**
Rock **Boulders**
Cliff **Slopes** **Top**
Roofed Building **Glazed Roof Building**
Sloping Masonry **Archway**
Non-Coniferous Tree (surveyed) **Coniferous Tree (surveyed)**
Non-Coniferous Trees (not surveyed) **Coniferous Trees (not surveyed)**
Orchard Tree **Scrub** **Bracken**
Coppice, Osier **Reeds** **Marsh, Saltings**
Rough Grassland **Heath** **Culvert**
Direction of water flow **Bench Mark** **Antiquity (site of)**
Cave Entrance **Triangulation Station** **Electricity Pylon**
Electricity Transmission Line
County Boundary (Geographical)
County & Civil Parish Boundary
Civil Parish Boundary
Admin. County or County Bor. Boundary
London Borough Boundary
Symbol marking point where boundary mereing changes
BH **Beer House** **P** **Pillar, Pole or Post**
BP, BS **Boundary Post or Stone** **PO** **Post Office**
Cn, C **Capstan, Crane** **PC** **Public Convenience**
Chy **Chimney** **PH** **Public House**
D Fn **Drinking Fountain** **Pp** **Pump**
EI P **Electricity Pillar or Post** **SB, S Br** **Signal Box or Bridge**
FAP **Fire Alarm Pillar** **SP, SL** **Signal Post or Light**
FB **Foot Bridge** **Spr** **Spring**
GP **Guide Post** **Tk** **Tank or Track**
H **Hydrant or Hydraulic** **TCB** **Telephone Call Box**
LC **Level Crossing** **TCP** **Telephone Call Post**
MH **Manhole** **Tr** **Trough**
MP **Mile Post or Mooring Post** **Wr Pt, Wr T** **Water Point, Water Tap**
MS **Mile Stone** **W** **Well**
NTL **Normal Tidal Limit** **Wd Pp** **Wind Pump**

Large-Scale National Grid Data 1:2,500 and 1:1,250

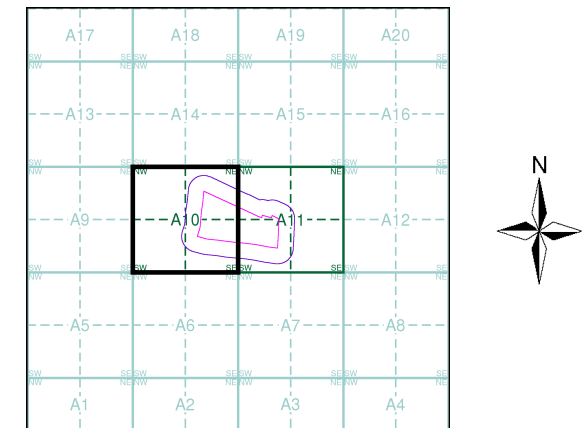
Cliff **Slopes** **Top**
Rock **Rock (scattered)**
Boulders **Boulders (scattered)**
Positioned Boulder **Scree**
Non-Coniferous Tree (surveyed) **Coniferous Tree (surveyed)**
Non-Coniferous Trees (not surveyed) **Coniferous Trees (not surveyed)**
Orchard Tree **Scrub** **Bracken**
Coppice, Osier **Reeds** **Marsh, Saltings**
Rough Grassland **Heath** **Culvert**
Direction of water flow **Triangulation Station** **Antiquity (site of)**
Electricity Transmission Line **Electricity Pylon**
B.M. 231.60m **Bench Mark** **Buildings with Building Seed**
Roofed Building **Glazed Roof Building**
Civil parish/community boundary
District boundary
County boundary
Boundary post/stone
Boundary mereing symbol (note: these always appear in opposed pairs or groups of three)
Bks **Barracks** **P** **Pillar, Pole or Post**
Bty **Battery** **PO** **Post Office**
Cemy **Cemetery** **PC** **Public Convenience**
Chy **Chimney** **Pp** **Pump**
Cis **Cistern** **Ppg Sta** **Pumping Station**
Dismtd Rly **Dismantled Railway** **PW** **Place of Worship**
EI Gen Sta **Electricity Generating Station** **Sewage Ppg Sta** **Sewage Pumping Station**
EI P **Electricity Pole, Pillar** **SB, S Br** **Signal Box or Bridge**
EI Sub Sta **Electricity Sub Station** **SP, SL** **Signal Post or Light**
FB **Filter Bed** **Spr** **Spring**
Fn / D Fn **Fountain / Drinking Ftn.** **Tk** **Tank or Track**
Gas Gov **Gas Valve Compound** **Tr** **Trough**
GVC **Gas Governor** **Wd Pp** **Wind Pump**
GP **Guide Post** **Wr Pt, Wr T** **Water Point, Water Tap**
MH **Manhole** **Wks** **Works (building or area)**
MP, MS **Mile Post or Mile Stone** **W** **Well**



Historical Mapping & Photography included:

Mapping Type	Scale	Date	Pg
Kent	1:2,500	1884	2
Kent	1:2,500	1896	3
Kent	1:2,500	1909	4
Kent	1:2,500	1938	5
Ordnance Survey Plan	1:2,500	1962	6
Ordnance Survey Plan	1:2,500	1968 - 1969	7
Ordnance Survey Plan	1:2,500	1973	8
Supply of Unpublished Survey Information	1:2,500	1973	9
Additional SIMs	1:2,500	1977 - 1989	10
Ordnance Survey Plan	1:1,250	1983	11
Additional SIMs	1:1,250	1983	12
Large-Scale National Grid Data	1:1,250	1993	13
Historical Aerial Photography	1:2,500	1999	14

Historical Map - Segment A10



Order Details

Order Number: 269990042_1_1
 Customer Ref: 52254
 National Grid Reference: 570990, 157690
 Slice: A
 Site Area (Ha): 11.47
 Search Buffer (m): 100

Site Details

6, Brampton Field, Ditton, AYLESFORD, ME20 6ED



Tel: 0844 844 9952
 Fax: 0844 844 9951
 Web: www.envirocheck.co.uk