

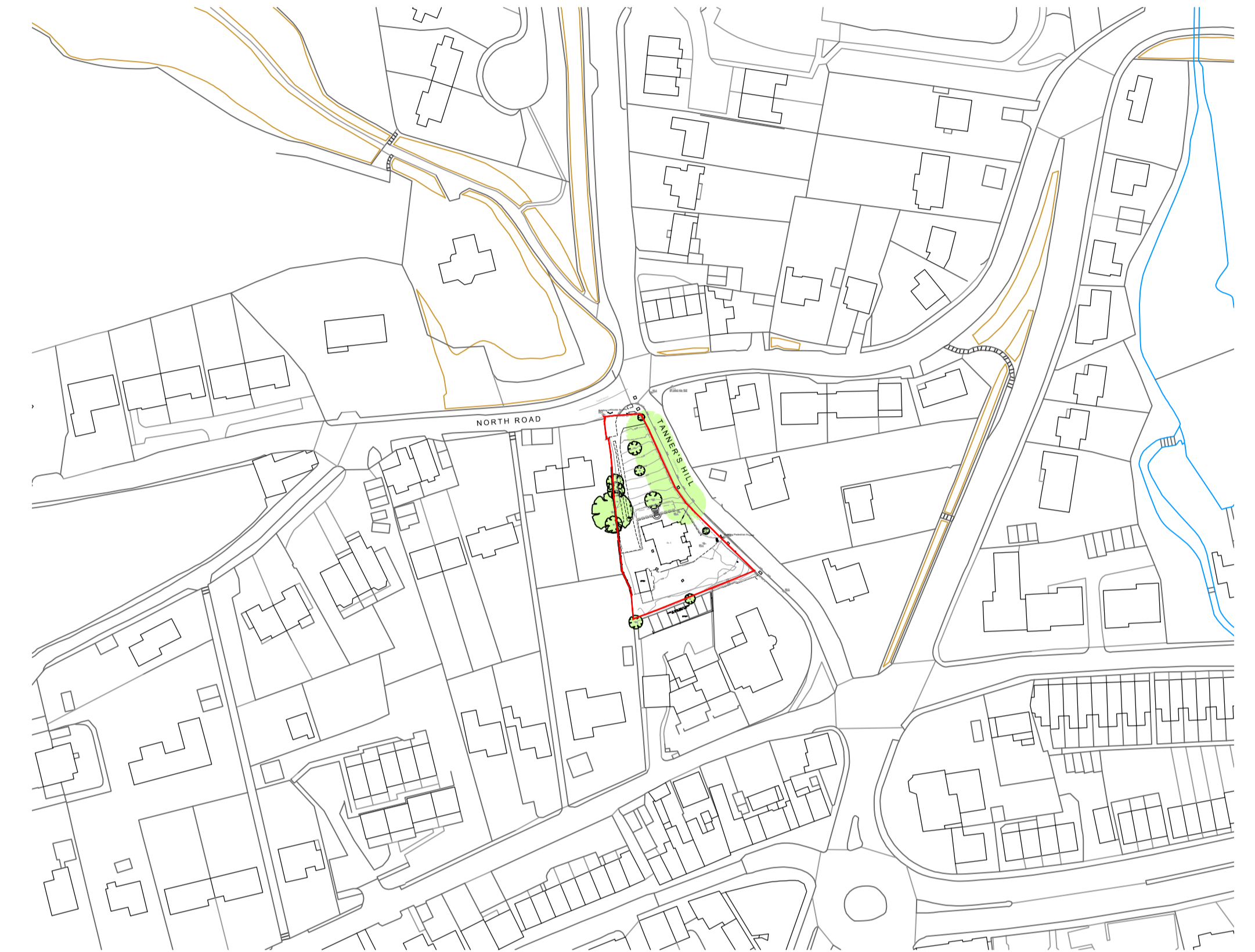
NOTES:
 Do Not Scale.
 Report all discrepancies, errors and omissions.
 Verify all dimensions on site before commencing any work on site or preparing shop drawings.
 All materials, components and workmanship are to comply with the relevant British Standards, Codes of Practice, and appropriate manufacturers recommendations that from time to time shall apply.
 For all specialist work, see relevant drawings.
 This drawing and design are copyright of Clague LLP
 Registration number OC335948.

Rev	Date	Description
-----	------	-------------

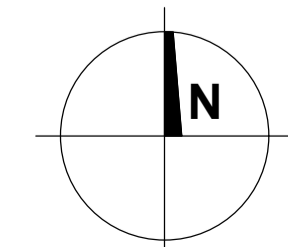
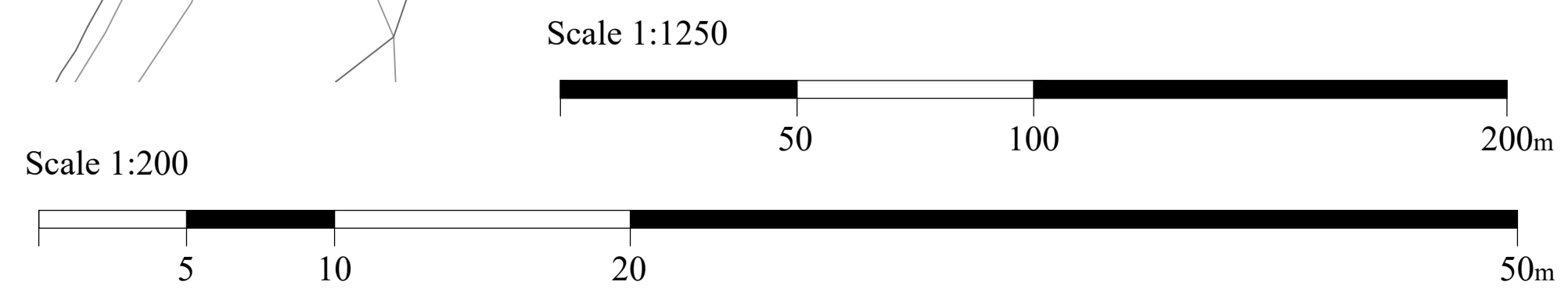


01 Existing Site Plan
 SCALE 1:200

Proposed Residential Redevelopment, Land at No 3, Tanner's Hill, Hythe



02 Site Location Plan
 SCALE 1:1250



Project Title
Tolman Homes
 Proposed Residential Redevelopment
 Land at No 3,
 Tanner's Hill,
 Hythe

Drawing Description
Existing Site & Location Plan

Scale	Drawn by
1:200 at A1	KF
Date	Checked by
March 2020	SW

CLAGUE ARCHITECTS

62 Burgate, Canterbury Kent CT1 2BH	01227 762060
1 Kinsbourne Court, Luton Road, Harpenden, Hertfordshire AL5 3BL	01582 765102
8, Disney Street London SE1 1JF	0203 597 6112

CANTERBURY LONDON HARPENDEN

Drawing Number	Revision
29684A/01	P1