



01 Proposed Site Plan
SCALE 1:200


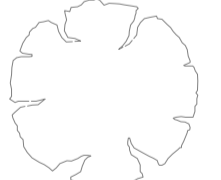
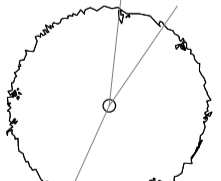
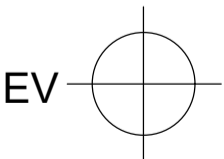
Proposed Residential Redevelopment, Land at No 3, Tanner's Hill, Hythe

NOTES:
Do Not Scale.
Report all discrepancies, errors and omissions.
Verify all dimensions on site before commencing any work on site or preparing shop drawings.
All materials, components and workmanship are to comply with the relevant British Standards, Codes of Practice, and appropriate manufacturers recommendations that from time to time shall apply.
For all specialist work, see relevant drawings.
This drawing and design are copyright of Clague LLP
Registration number OC335948.

Rev	Date	Description
-----	------	-------------



02 Proposed Site Plan - Ground Floor Level
SCALE 1:200

- Key:**
-  Existing Trees
 -  Trees to be Removed
 -  Proposed Trees
 -  Electronic Vehicle Charging Point

Project Title
Tolman Homes
Proposed Residential Redevelopment
Land at No 3,
Tanner's Hill,
Hythe

Drawing Description
Proposed Site Plan

Scale 1:200 at A1	Drawn by KF
Date March 2020	Checked by SW

CLAGUE ARCHITECTS

62 Burgate, Canterbury Kent CT1 2BH	01227 762060
1 Kinsbourne Court, Luton Road, Harpden, Hertfordshire AL5 3BL	01582 765102
8, Disney Street London SE1 1JF	0203 597 6112

CANTERBURY	LONDON	HARPDEN
------------	--------	---------

Drawing Number	Revision
29684A/10	P4

