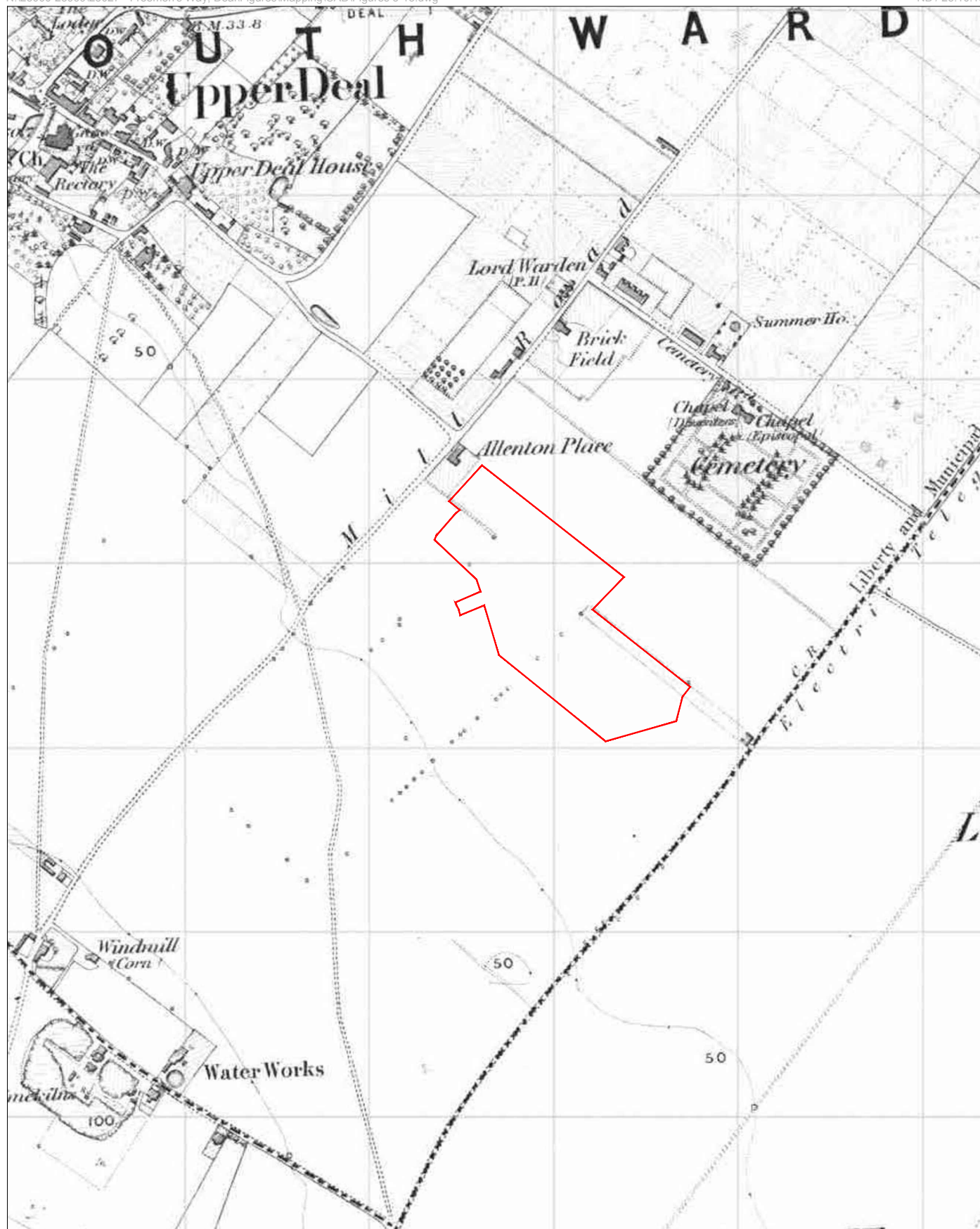


 Site Boundary



Not to Scale:  
Illustrative Only

Figure 4:  
1843 Deal Parish  
Tithe Map



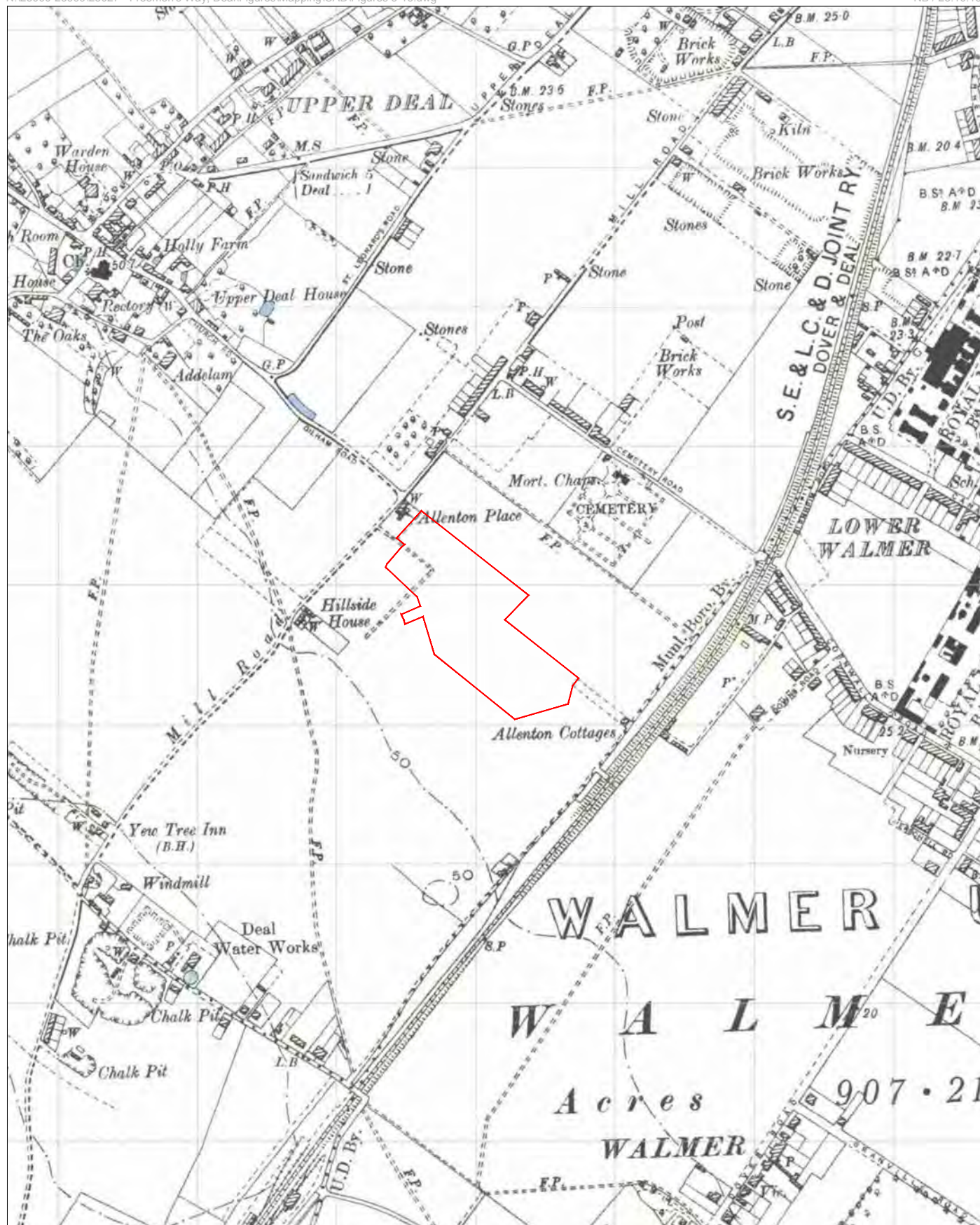
 Site Boundary



Not to Scale:  
Illustrative Only

Figure 5:  
1872 Ordnance Survey  
Map





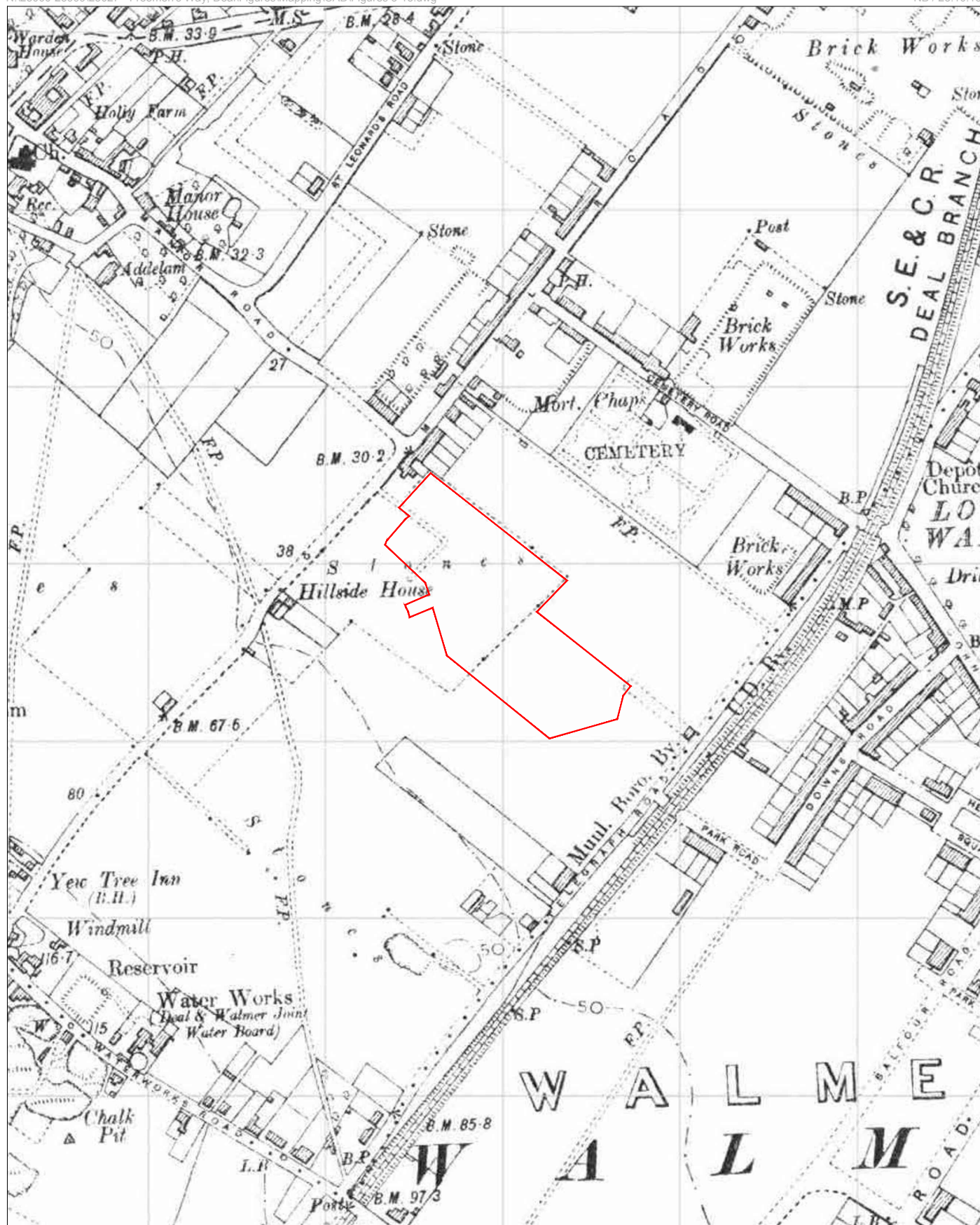
 Site Boundary



Not to Scale:  
Illustrative Only

Figure 6:  
1897 Ordnance Survey  
Map





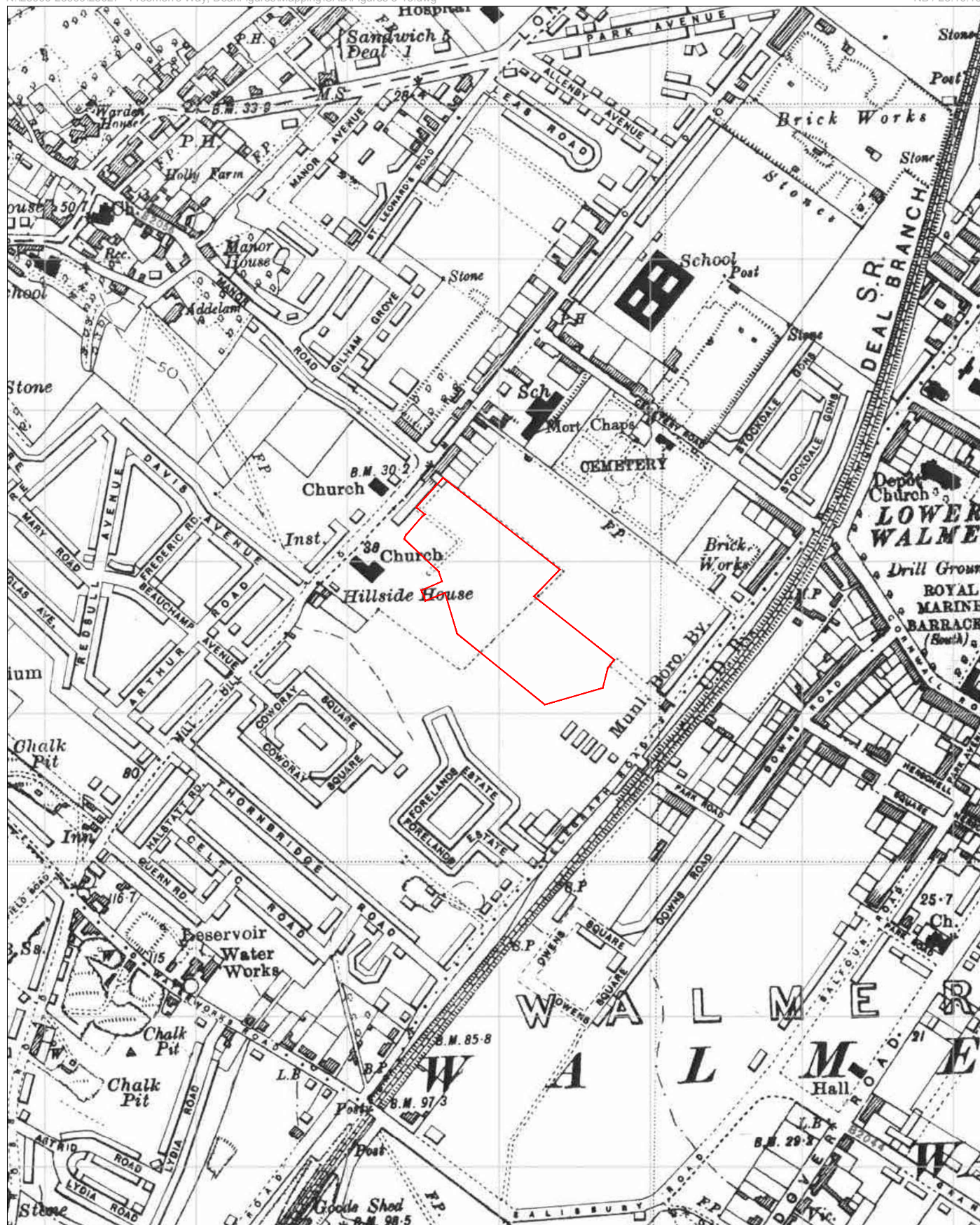
Site Boundary



Not to Scale:  
Illustrative Only

Figure 7:  
1907 Ordnance Survey  
Map





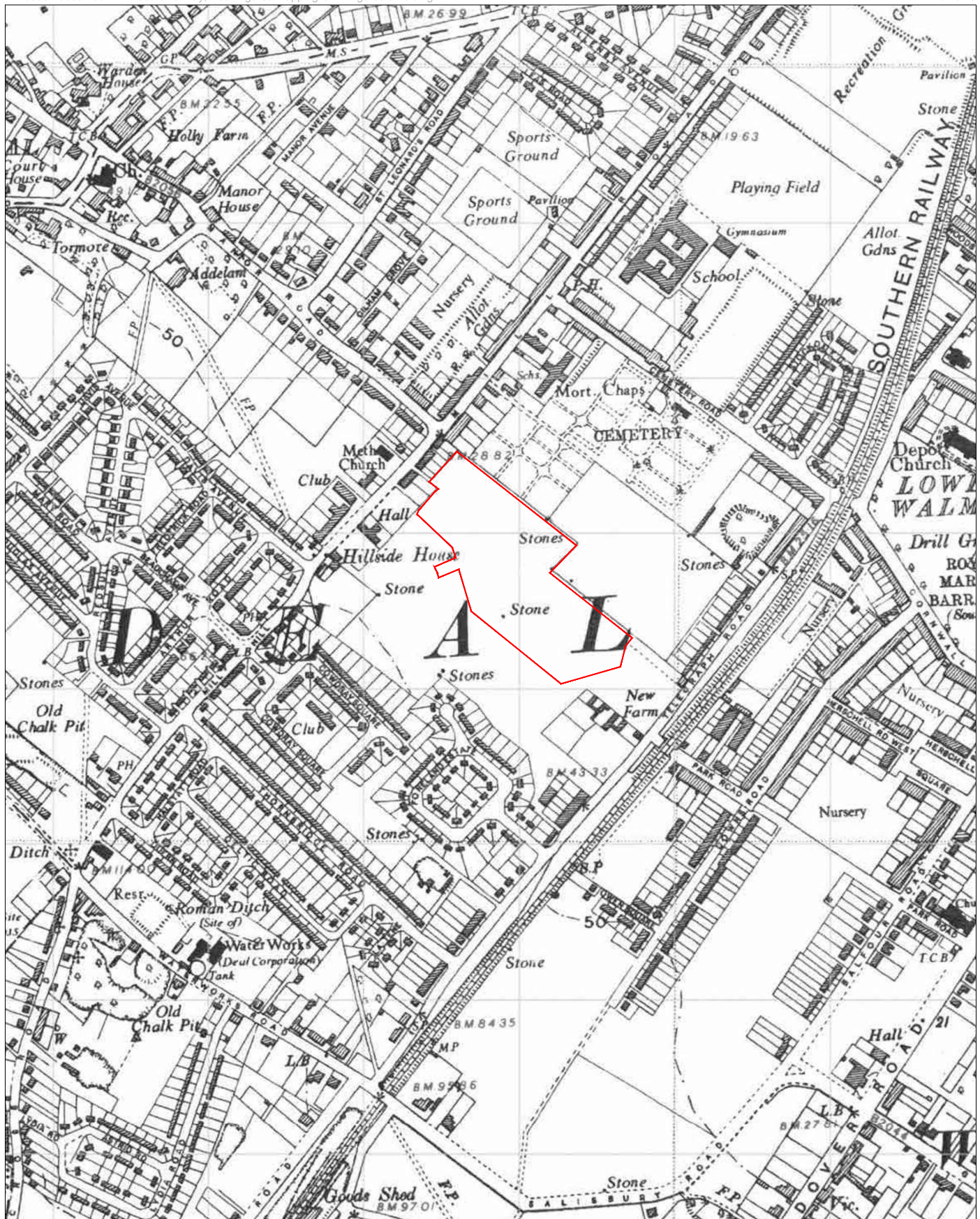
Site Boundary



Not to Scale:  
Illustrative Only

Figure 8:  
1938 Ordnance Survey  
Map

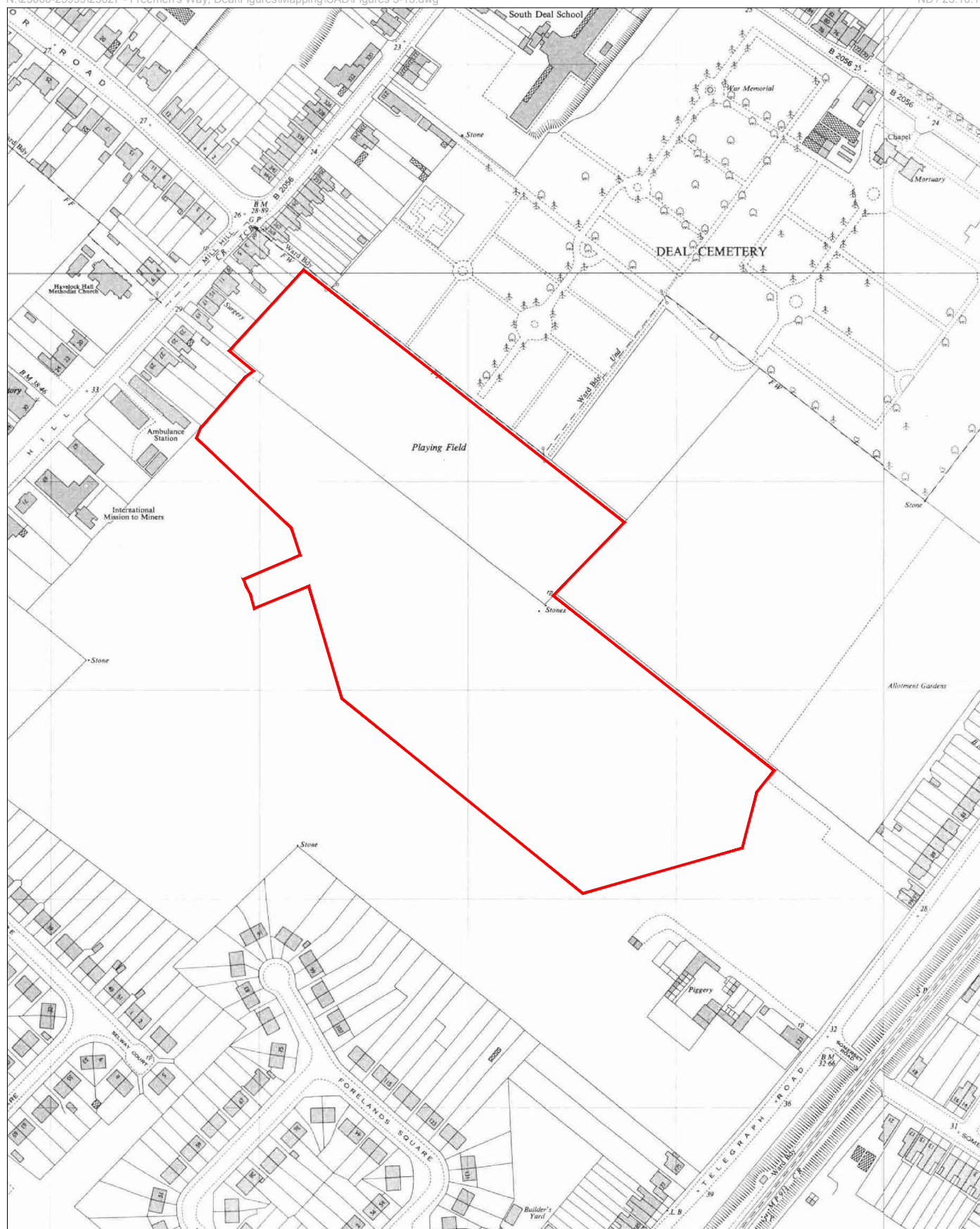


 Site Boundary

Not to Scale:  
Illustrative Only

Figure 9:  
1948 Ordnance Survey  
Map





 Site Boundary



Not to Scale:  
Illustrative Only

Figure 10:  
1957 Ordnance Survey  
Map







 Site Boundary



Not to Scale:  
Illustrative Only

Figure 12:  
2017 Aerial Photo



