

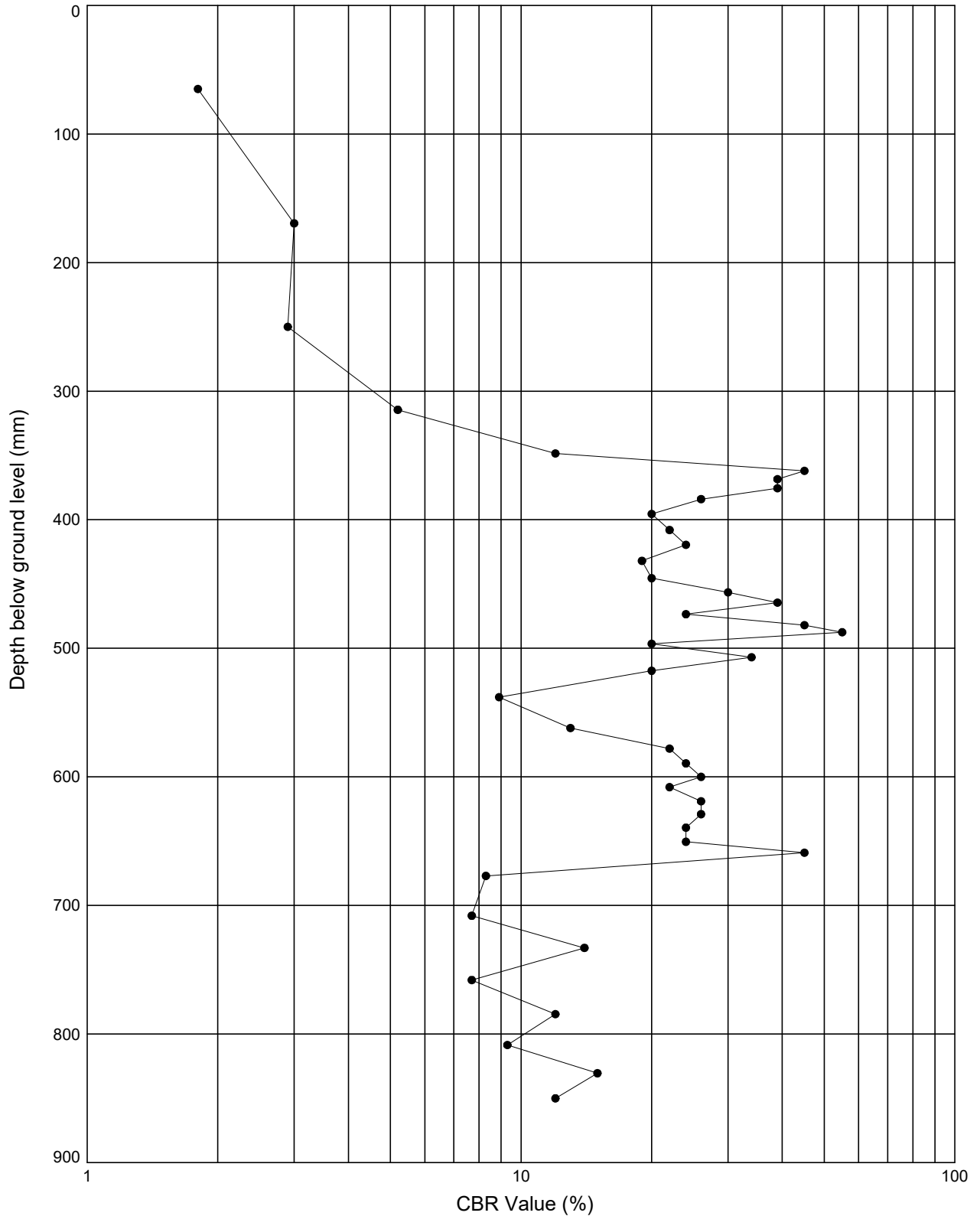
# DCP TEST RESULTS - DEPTH vs CBR VALUE

Position Ref : **DCP1**

Test Date : **17.12.20**

Ground Level: ---

National Grid Co-ordinates: ---



Notes: CBR values calculated after TRRL Road Note 8 method. Values over 100% are plotted on the 100% line.

GINT\_LIBRARY\_V10\_01.GLB LibVersion: v8\_07 | ProjVersion: v8\_07 | Graph 1 - DCP - 2 - CBR VALUE VS DEPTH - A4P | 52254 - DITTON EDGE, EAST MALLING.GPJ - v10\_01. | 22/12/20 - 16:46 | GT1 |

Anerley Court Half Moon Lane Hildenborough Tonbridge Kent, TN11 9HU	Compiled By	Date	Checked By	Date
		22/12/20		
	Contract <b>Ditton Edge, East Malling</b>		Contract Ref: <b>52254</b>	

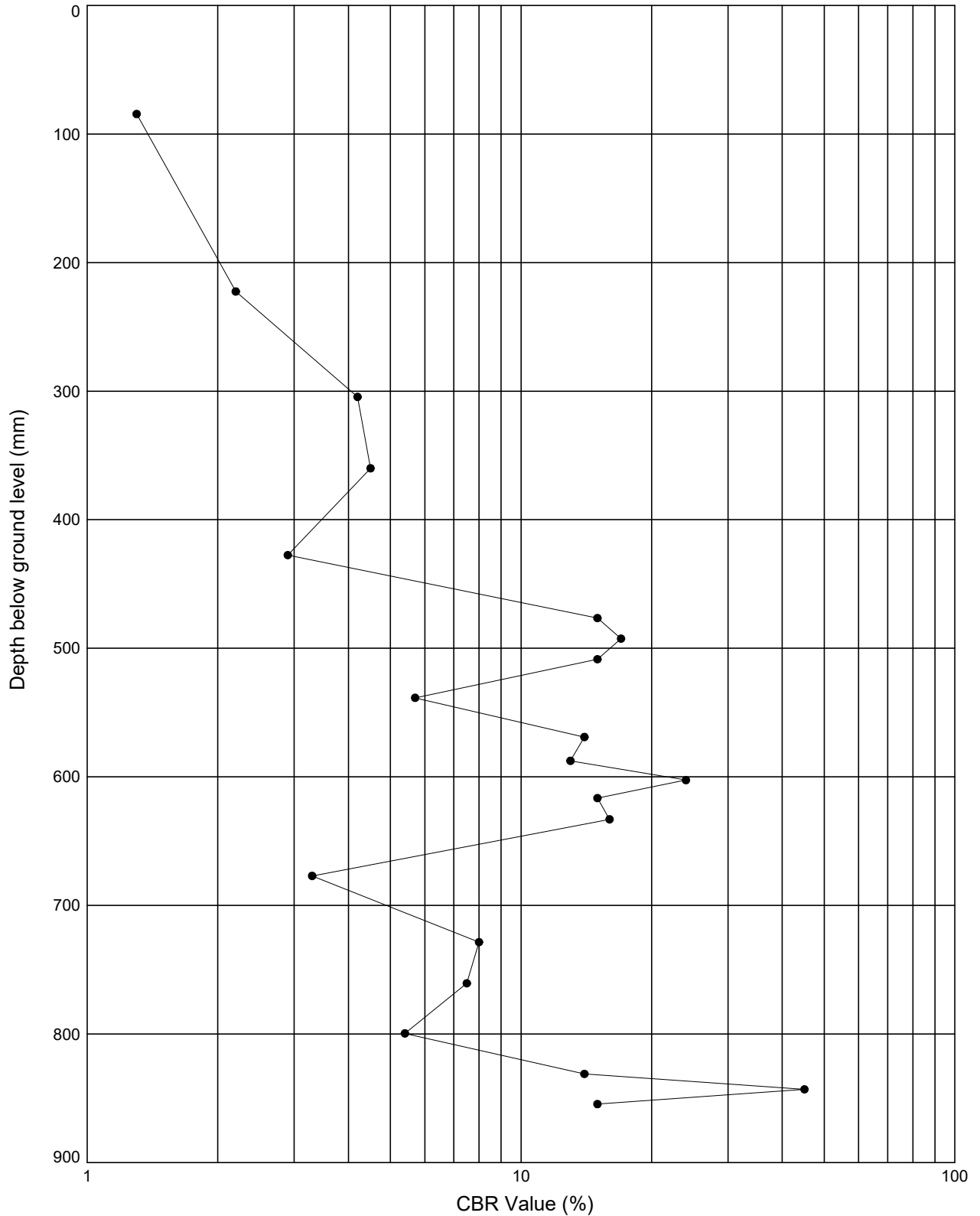
# DCP TEST RESULTS - DEPTH vs CBR VALUE

Position Ref : **DCP2**

Test Date : **17.12.20**

Ground Level: ---

National Grid Co-ordinates: ---



Notes: CBR values calculated after TRRL Road Note 8 method. Values over 100% are plotted on the 100% line.

GINT\_LIBRARY\_V10\_01.GLB LibVersion: v8\_07\_001 ProjVersion: v8\_07 | Graph 1 - DCP - 2 - CBR VALUE VS DEPTH - A4P | 52254 - DITTON EDGE, EAST MALLING.GPJ - v10\_01\_ | 22/12/20 - 16:46 | GT1 |

Anerley Court Half Moon Lane Hildenborough Tonbridge Kent, TN11 9HU	Compiled By	Date	Checked By	Date
			22/12/20	
	Contract <b>Ditton Edge, East Malling</b>		Contract Ref: <b>52254</b>	

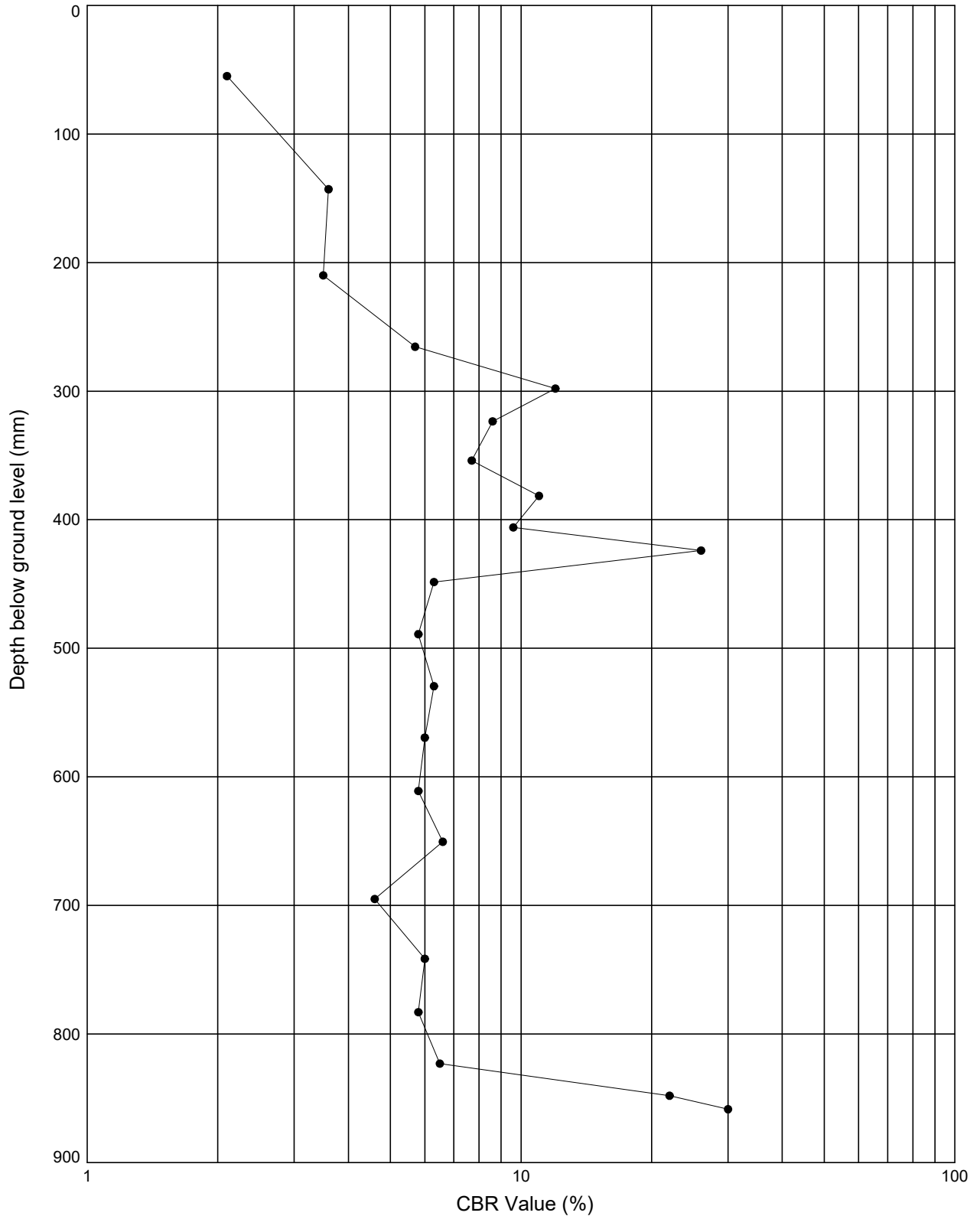
# DCP TEST RESULTS - DEPTH vs CBR VALUE

Position Ref : **DCP3**

Test Date : **17.12.20**

Ground Level: ---

National Grid Co-ordinates: ---



Notes: CBR values calculated after TRRL Road Note 8 method. Values over 100% are plotted on the 100% line.

GINT\_LIBRARY\_V10\_01.GLB LibVersion: v8\_07\_001 ProjVersion: v8\_07 | Graph 1 - DCP - 2 - CBR VALUE VS DEPTH - A4P | 52254 - DITTON EDGE, EAST MALLING.GPJ - v10\_01\_ | 22/12/20 - 16:46 | GT1 |

Anerley Court Half Moon Lane Hildenborough Tonbridge Kent, TN11 9HU	Compiled By	Date	Checked By	Date
	22/12/20			
	Contract <b>Ditton Edge, East Malling</b>		Contract Ref: <b>52254</b>	

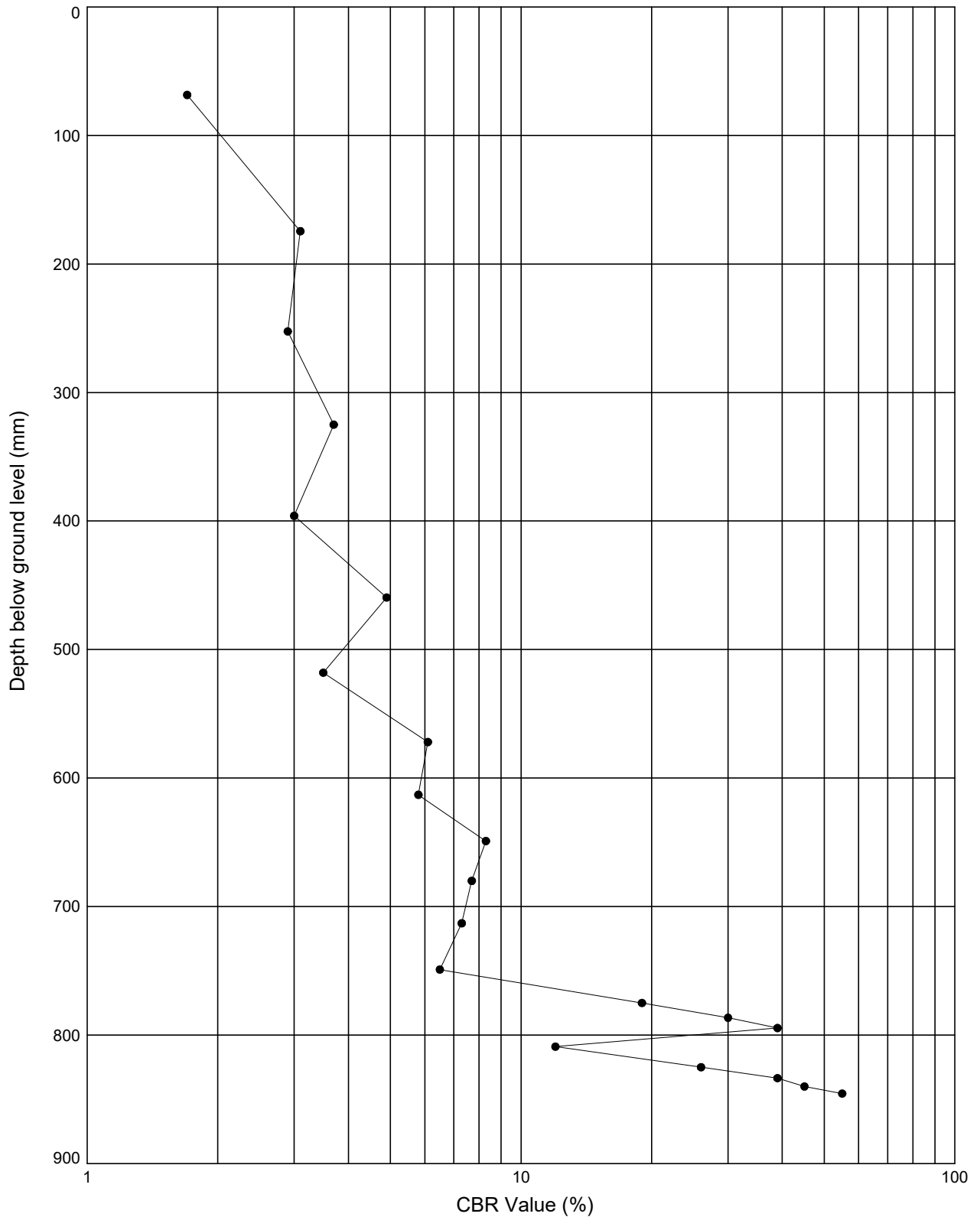
# DCP TEST RESULTS - DEPTH vs CBR VALUE

Position Ref : **DCP4**

Test Date : **11.12.20**

Ground Level: ---

National Grid Co-ordinates: ---



Notes: CBR values calculated after TRRL Road Note 8 method. Values over 100% are plotted on the 100% line.

GINT\_LIBRARY\_V10\_01.GLB LibVersion: v8\_07 ProjVersion: v8\_07 | Graph 1 - DCP - 2 - CBR VALUE VS DEPTH - A4P | 52254 - DITTON EDGE, EAST MALLING.GPJ - v10\_01. | 22/12/20 - 16:46 | GT1 |

Anerley Court Half Moon Lane Hildenborough Tonbridge Kent, TN11 9HU	Compiled By	Date	Checked By	Date
			22/12/20	
	Contract		Contract Ref:	
<b>Ditton Edge, East Malling</b>		<b>52254</b>		

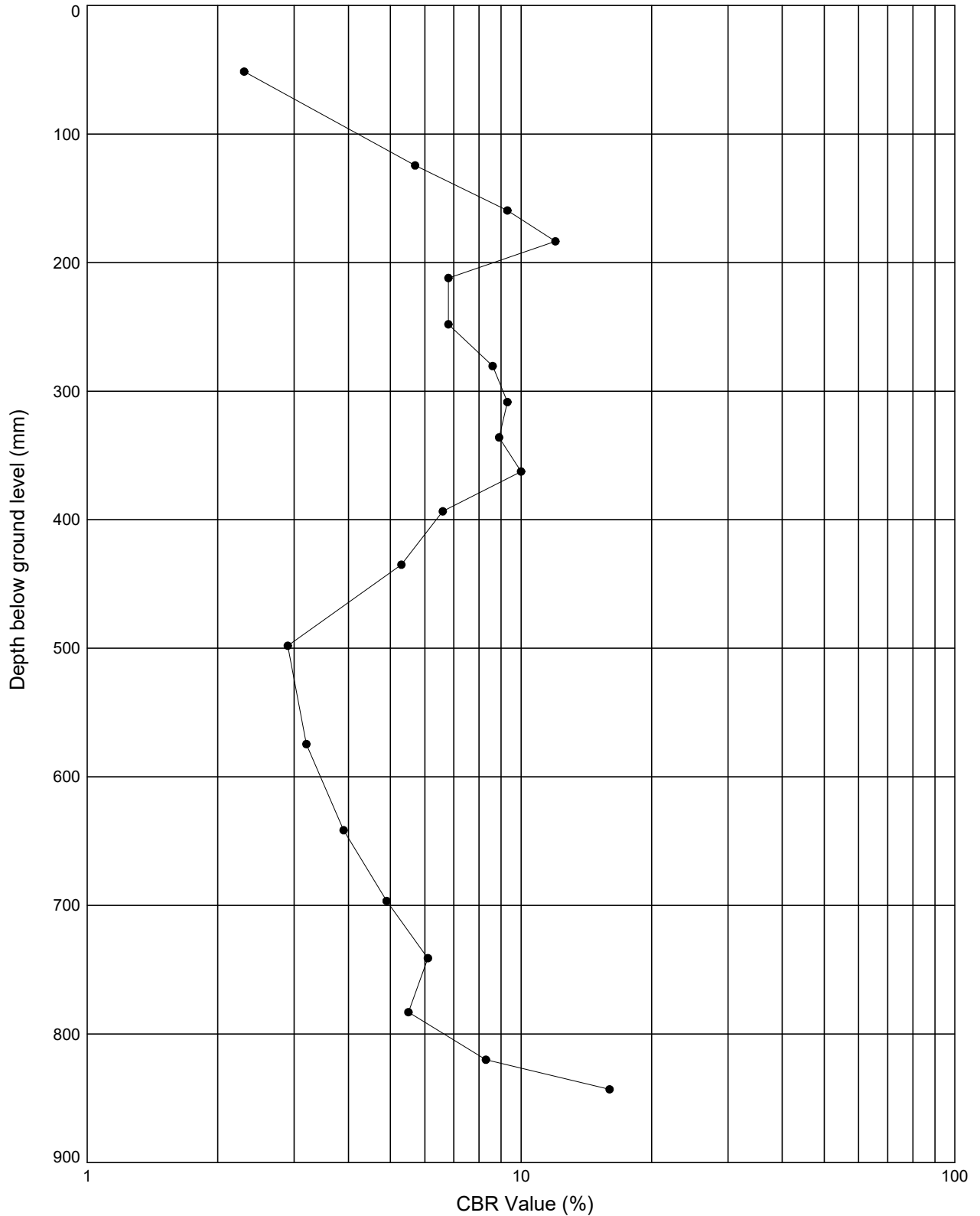
# DCP TEST RESULTS - DEPTH vs CBR VALUE

Position Ref : **DCP5**

Test Date : **11.12.20**

Ground Level: ---

National Grid Co-ordinates: ---



Notes: CBR values calculated after TRRL Road Note 8 method. Values over 100% are plotted on the 100% line.

GINT\_LIBRARY\_V10\_01.GLB LibVersion: v8\_07 ProjVersion: v8\_07 | Graph 1 - DCP - 2 - CBR VALUE VS DEPTH - A4P | 52254 - DITTON EDGE, EAST MALLING.GPJ - v10\_01. | 22/12/20 - 16:46 | GT1 |

Anerley Court Half Moon Lane Hildenborough Tonbridge Kent, TN11 9HU	Compiled By	Date	Checked By	Date
	22/12/20			
	Contract <b>Ditton Edge, East Malling</b>		Contract Ref: <b>52254</b>	

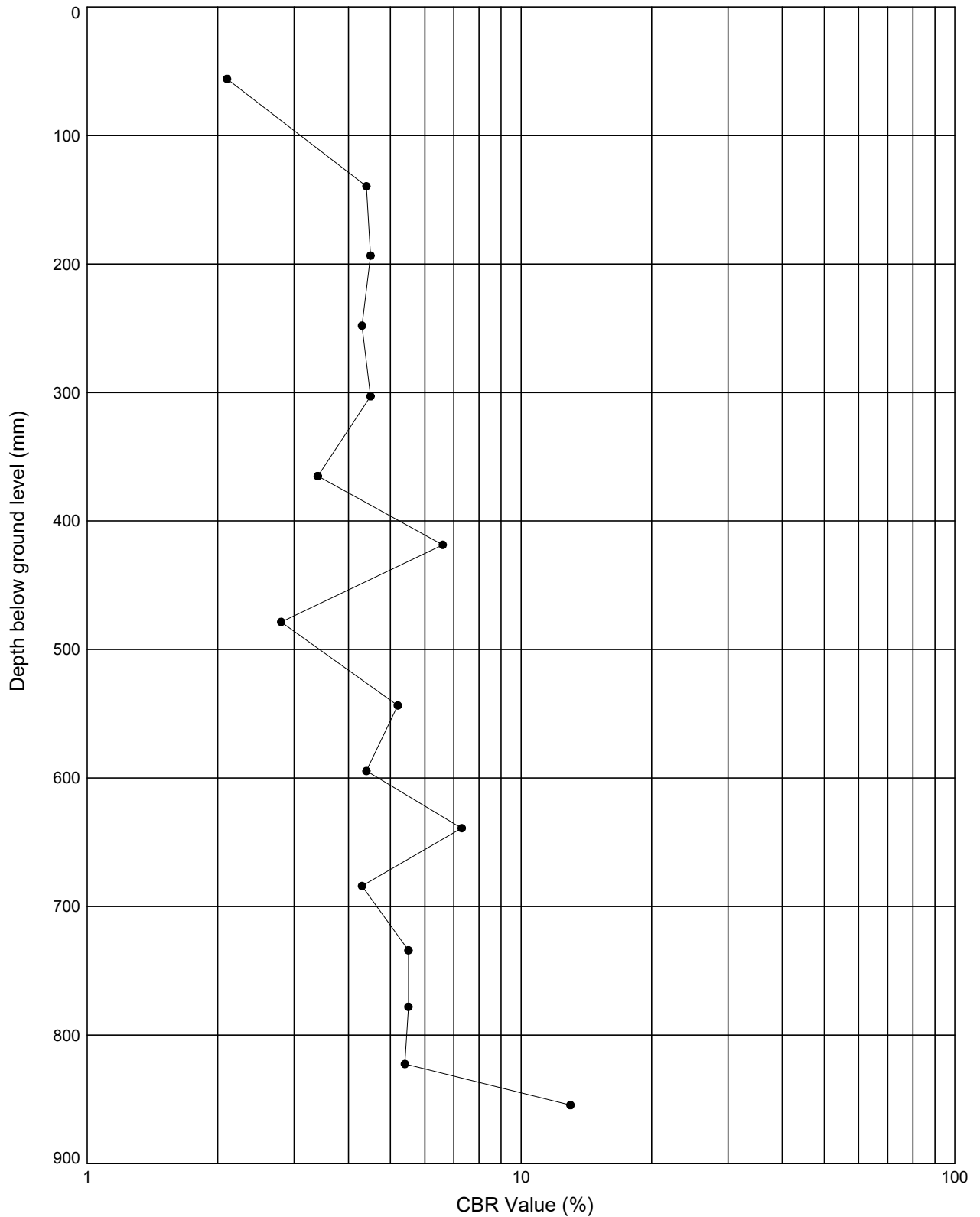
# DCP TEST RESULTS - DEPTH vs CBR VALUE

Position Ref : **DCP6**

Test Date : **11.12.20**

Ground Level: ---

National Grid Co-ordinates: ---



Notes: CBR values calculated after TRRL Road Note 8 method. Values over 100% are plotted on the 100% line.

GINT\_LIBRARY\_V10\_01.GLB LibVersion: v8\_07 | ProjVersion: v8\_07 | Graph 1 - DCP - 2 - CBR VALUE VS DEPTH - A4P | 52254 - DITTON EDGE, EAST MALLING.GPJ - v10\_01 | 22/12/20 - 16:46 | GT1 |

Anerley Court Half Moon Lane Hildenborough Tonbridge Kent, TN11 9HU	Compiled By	Date	Checked By	Date
		22/12/20		
	Contract <b>Ditton Edge, East Malling</b>		Contract Ref: <b>52254</b>	

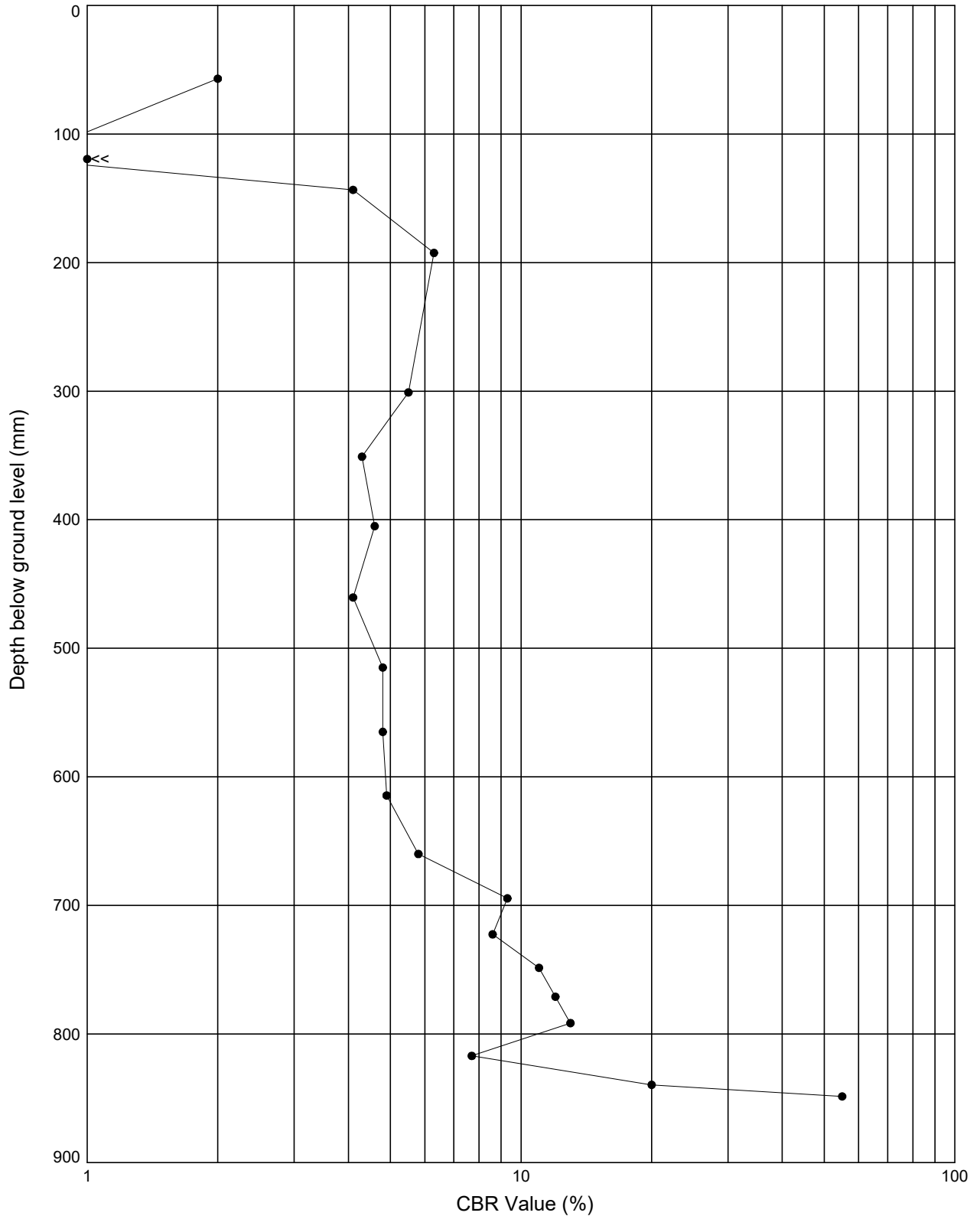
# DCP TEST RESULTS - DEPTH vs CBR VALUE

Position Ref : **DCP7**

Test Date : **11.12.20**

Ground Level: ---

National Grid Co-ordinates: ---



Notes: CBR values calculated after TRRL Road Note 8 method. Values over 100% are plotted on the 100% line.

GINT\_LIBRARY\_V10\_01.GLB LibVersion: v8\_07 ProjVersion: v8\_07 | Graph 1 - DCP - 2 - CBR VALUE VS DEPTH - A4P | 52254 - DITTON EDGE, EAST MALLING.GPJ - v10\_01\_ | 22/12/20 - 16:46 | GT1 |

Anerley Court Half Moon Lane Hildenborough Tonbridge Kent, TN11 9HU	Compiled By	Date	Checked By	Date
	22/12/20			
	Contract <b>Ditton Edge, East Malling</b>		Contract Ref: <b>52254</b>	

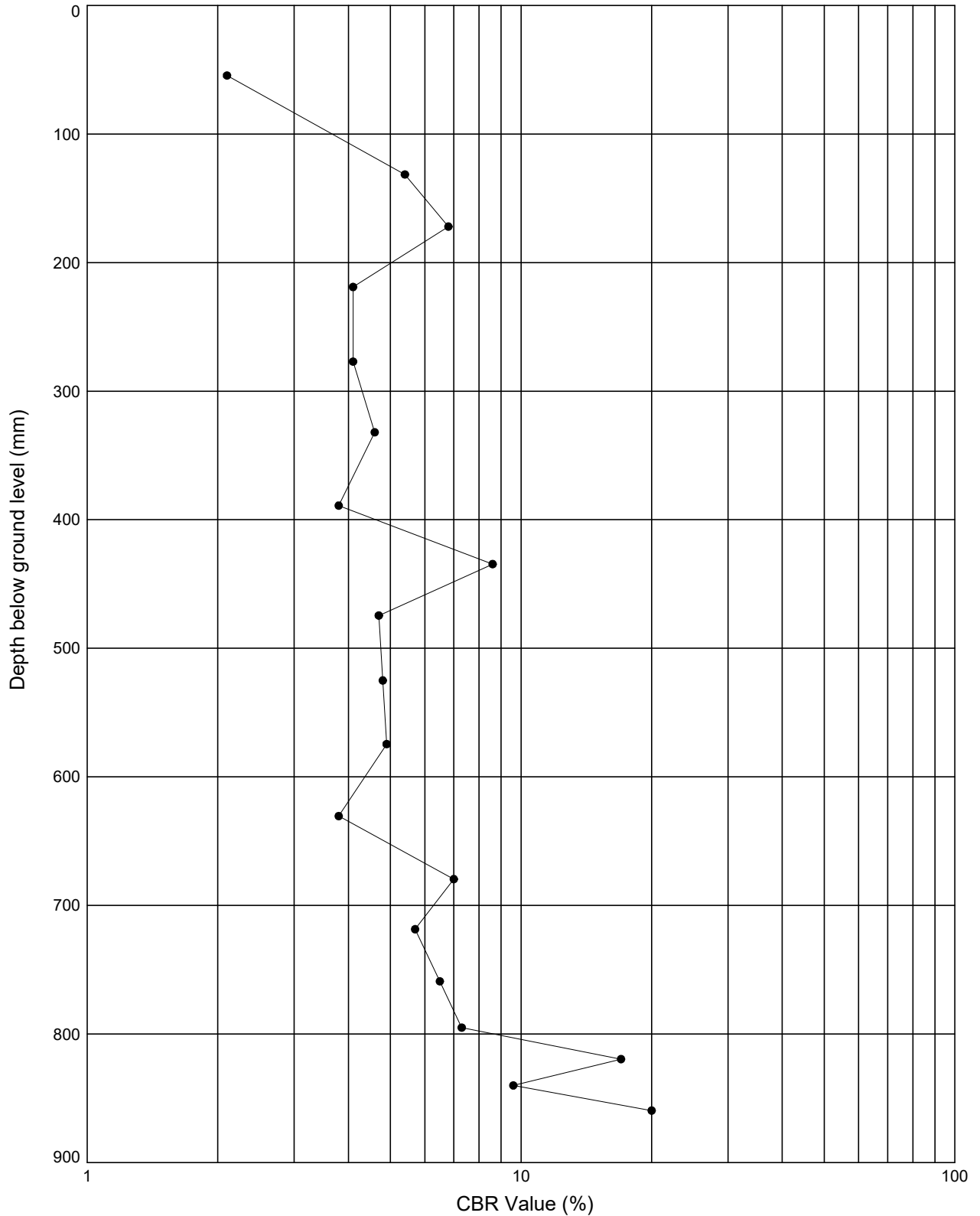
# DCP TEST RESULTS - DEPTH vs CBR VALUE

Position Ref : **DCP8**

Test Date : **17.12.20**

Ground Level: ---

National Grid Co-ordinates: ---



Notes: CBR values calculated after TRRL Road Note 8 method. Values over 100% are plotted on the 100% line.

GINT\_LIBRARY\_V10\_01.GLB LibVersion: v8\_07 | ProjVersion: v8\_07 | Graph 1 - DCP - 2 - CBR VALUE VS DEPTH - A4P | 52254 - DITTON EDGE, EAST MALLING.GPJ - v10\_01 | 22/12/20 - 16:46 | GT1 |

Anerley Court Half Moon Lane Hildenborough Tonbridge Kent, TN11 9HU	Compiled By	Date	Checked By	Date
	Contract		Contract Ref:	
	<b>Ditton Edge, East Malling</b>		<b>52254</b>	



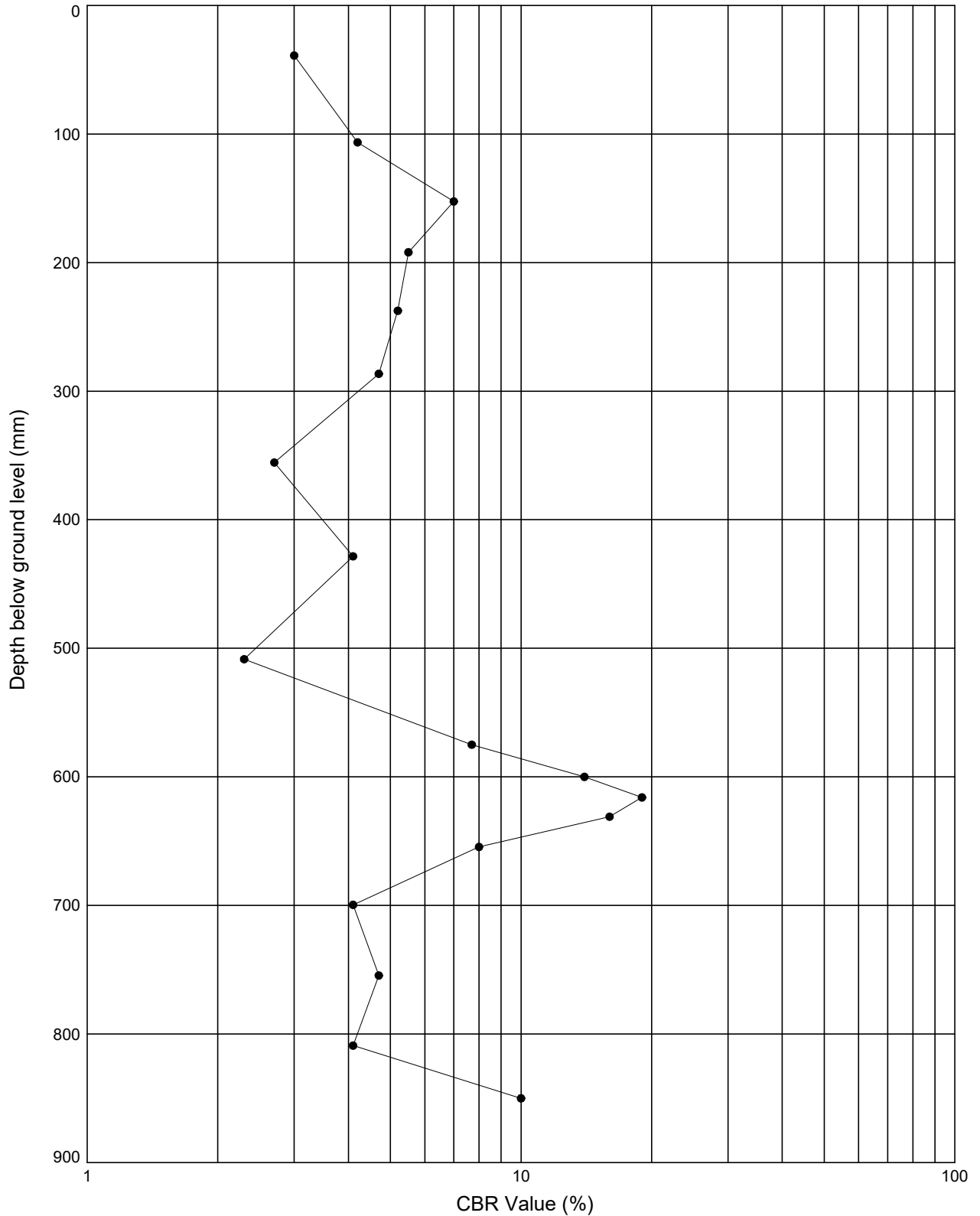
# DCP TEST RESULTS - DEPTH vs CBR VALUE

Position Ref : **DCP9**

Test Date : **17.11.20**

Ground Level: ---

National Grid Co-ordinates: ---



Notes: CBR values calculated after TRRL Road Note 8 method. Values over 100% are plotted on the 100% line.

GINT\_LIBRARY\_V10\_01.GLB LibVersion: v8\_07 PrjVersion: v8\_07 | Graph 1 - DCP - 2 - CBR VALUE VS DEPTH - A4P | 52254 - DITTON EDGE, EAST MALLING.GPJ - v10\_01 | 22/12/20 - 16:46 | GT1 |

Anerley Court Half Moon Lane Hildenborough Tonbridge Kent, TN11 9HU	Compiled By	Date	Checked By	Date
			22/12/20	
	Contract <b>Ditton Edge, East Malling</b>		Contract Ref: <b>52254</b>	

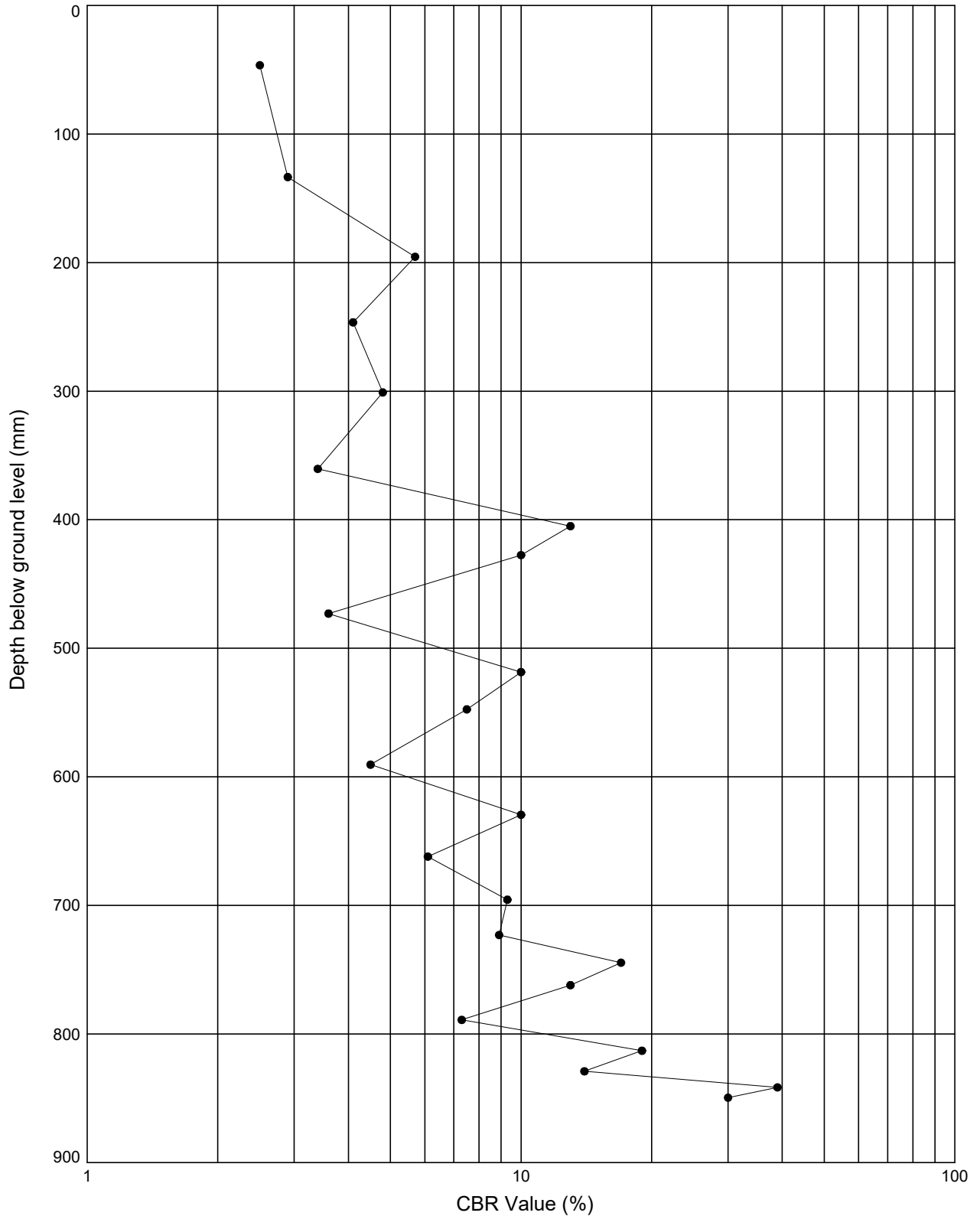
# DCP TEST RESULTS - DEPTH vs CBR VALUE

Position Ref : **DCP10**

Test Date : **17.12.20**

Ground Level: ---

National Grid Co-ordinates: ---



Notes: CBR values calculated after TRRL Road Note 8 method. Values over 100% are plotted on the 100% line.

GINT\_LIBRARY\_V10\_01.GLB LibVersion: v8\_07 | ProjVersion: v8\_07 | Graph 1 - DCP - 2 - CBR VALUE VS DEPTH - A4P | 52254 - DITTON EDGE, EAST MALLING.GPJ - v10\_01\_ | 22/12/20 - 16:46 | GT1 |

Anerley Court Half Moon Lane Hildenborough Tonbridge Kent, TN11 9HU	Compiled By	Date	Checked By	Date
	22/12/20			
	Contract <b>Ditton Edge, East Malling</b>		Contract Ref: <b>52254</b>	