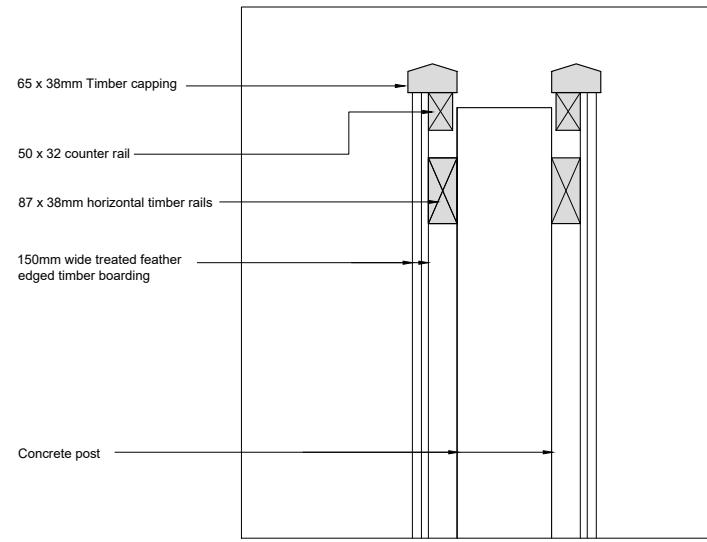


ELEVATION OF FENCE 1:20

NOTE : 20mm high space under boards (no gravel boards to be used) to allow habitat connectivity for wildlife at ground level



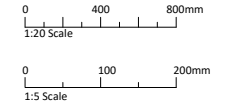
SECTION THROUGH TOP OF FENCE 1:5

© THIS DRAWING IS THE COPYRIGHT OF ALPHA DESIGN STUDIO LTD & MUST NOT BE REPRODUCED IN PART OR WHOLE WITHOUT CONSENT

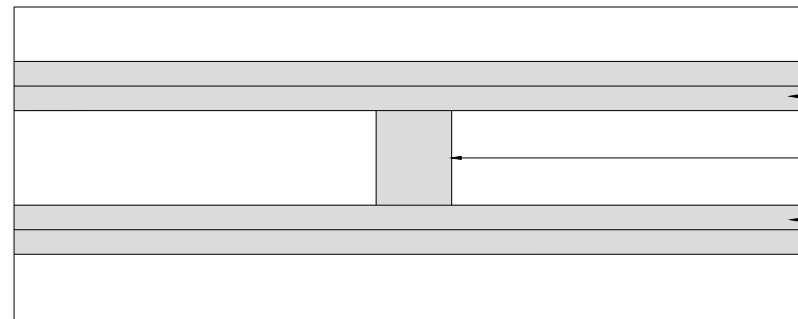
ALL DIMENSIONS MUST BE CHECKED ON SITE / WORKSHOP WHERE APPLICABLE PRIOR TO COMMENCING THE WORKS.

THIS DRAWING MUST NOT BE SCALED EXCEPT FOR PLANNING PURPOSES.

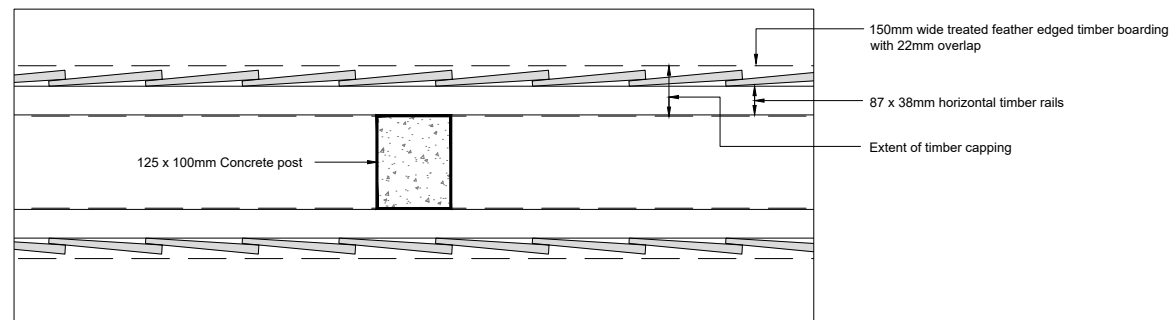
THIS DRAWING HAS BEEN PRODUCED FOR THE CLIENT NAMED BELOW FOR THE PROJECT NAMED BELOW & IS NOT INTENDED FOR USE BY ANY OTHER PERSON OR FOR ANY OTHER PURPOSE



PROPOSED FENCE DETAILS TO DISCHARGE CONDITION 36 18/502372 LAND AT GREAT GROVEHURST FARM



TOP VIEW OF FENCE 1:5



PLAN SECTION THROUGH FENCE 1:5

REV	DATE	DESCRIPTION
-----	------	-------------

TITLE
FENCE DETAILS

PROJECT
GREAT GROVEHURST FARM

CLIENT
G.H DEAN & CO LTD



ALPHA Design Studio Ltd
43 PARK ROAD, SITTINGBOURNE, KENT ME10 1DY
E: architects@alpha-ds.co.uk T: 01795 428666

SCALE	DATE	DRG No.	REV
-------	------	---------	-----

1:20/5 July 21 1592/1