

PHOTOGRAPH 1: View from the southwest of the site



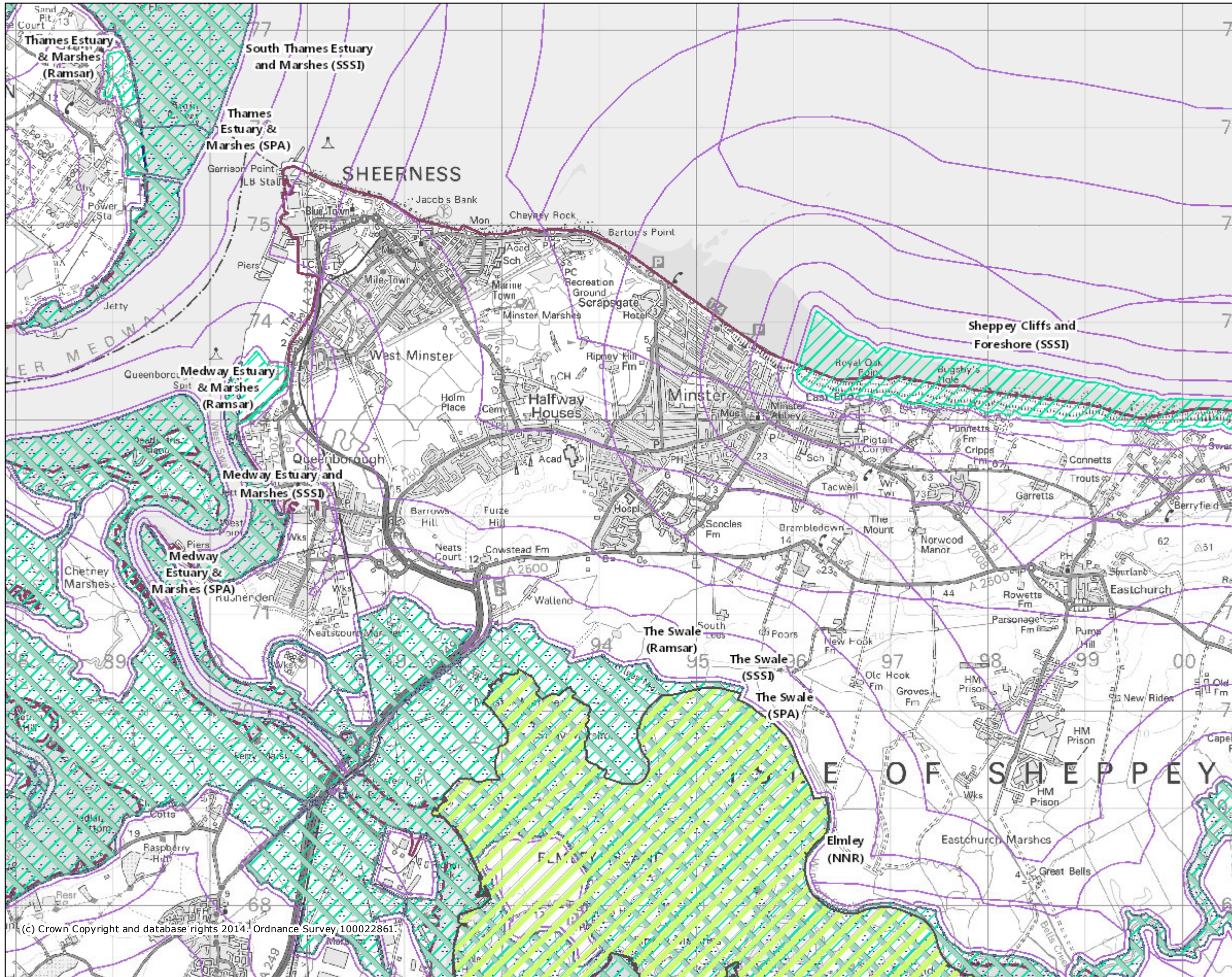
PHOTOGRAPH 2: View of the development to the north












APPENDICES

APPENDIX 1

Information downloaded from MAGIC website



Legend

-  Local Nature Reserves (England)
-  National Nature Reserves (England)
-  National Parks (England)
-  Ramsar Sites (England)
-  Sites of Special Scientific Interest (England)
- SSSI Impact Risk Zones (England) - For use by Local Planning Authorities to assess planning applications for likely impacts on SSSIs
-  Special Areas of Conservation (England)
-  Special Protection Areas (England)
-  Ancient and Semi-Natural Woodland
-  Ancient Replanted Woodland

Projection = OSGB36
 xmin = 584100
 ymin = 167200
 xmax = 604400
 ymax = 177300

Map produced by MAGIC on 15 October, 2014.
 Copyright resides with the data suppliers and the map must not be reproduced without their permission. Some information in MAGIC is a snapshot of the information that is being maintained or continually updated by the originating organisation. Please refer to the metadata for details as information may be illustrative or representative rather than definitive at this stage.



ecology solutions

ecology solutions (east) ltd • cokenach estate • barkway • royston • hertfordshire • SG8 8DL
t 01763 848084 e info@ecologysolutions.co.uk w www.ecologysolutions.co.uk

e c o l o g y s o l u t i o n s f o r p l a n n e r s a n d d e v e l o p e r s